

Intended for

A&J Mucklow (Investments) Limited

Document type

Report

Date

June 2024

Project Number

1620017107

Desktop Environmental Assessment

Unit F, Meridian Business Park, Leicester,
LE19 1QP



Bright ideas.
Sustainable change.

Desktop Environmental Assessment

Unit F, Meridian Business Park, Leicester, LE19 1QP

Project name **Desktop Environmental Assessment**
Project no. **1620017107**
Recipient **A&J Mucklow (Investments) Limited**
Document type **Report**
Version **01**
Date **28 June 2024**
Prepared by **Cameron Levesley**
Checked by **Emily Betts**
Approved by **Richard Hayes**

This report is produced by Ramboll at the request of the client for the purposes detailed herein. This report and accompanying documents are intended solely for the use and benefit of the client for this purpose only and may not be used by or disclosed to, in whole or in part, any other person without the express written consent of Ramboll. Ramboll neither owes nor accepts any duty to any third party and shall not be liable for any loss, damage or expense of whatsoever nature which is caused by their reliance on the information contained in this report.

1. Address & Site Details

Address: Unit F, Meridian Business Park, Leicester, LE19 1QP

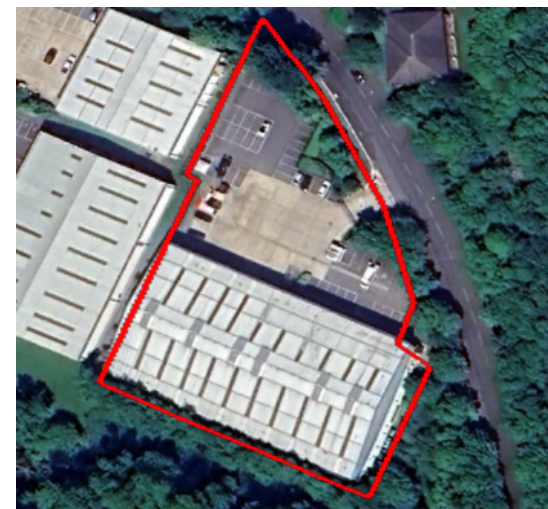
NGR: 454890, 301700

Area: 0.55 hectares (ha)

Site use: The site is currently occupied by a double-height warehouse building in its southern half, a hardstanding car park and yard area to the north of the warehouse. Landscaped areas are located along the northeastern border of the site. The site is currently occupied by UAV Tactical Systems Limited, a drone equipment manufacturing company.

Setting: Situated within the Meridian Business Park, the Site is bordered to the west by a warehouse occupied by IS Technologies Limited (IT consultants) and Urschel International Limited (food machinery supplier). Further commercial and industrial units are located to the north and northwest. Meridian East Road and the A563 are located to the east of the site, beyond which is undeveloped vegetated land. Meridian East Blue Bell Wood borders the site to the south.

Date: The site was greenfield land throughout its history, before being developed into its current configuration in approximately 1999.



Site boundary provided by client

2. Executive Summary

In continued use, Ramboll considers that there is a **low** risk of the site being identified as representing an unacceptable risk to site users or other sensitive receptors with regard to ground contamination.

Further information has been requested from the regulatory authorities and is awaited.

According to the EA, the site is located in Flood Zone 1 (low probability of fluvial flooding).

Contaminated Land Risk Ranking	Low
Regulatory Flood Designation	Flood Zone 1 (low probability of fluvial flooding)

3. Site Description

The following site description information was derived from information obtained from publicly available information sources. Ramboll has not undertaken a site visit.

Site Layout and Activities

The site appears to be relatively flat with a gentle upward slope towards the southwest. A double-height warehouse building is located in the southern half of the site and occupies approximately 45% of the total site area. A hardstanding car park and yard area is located to the north of the building, occupying approximately 40% of the site with landscaped areas located along the northeastern border of the site.

Surrounding Uses

Activities within the immediate surrounding area are as follows:

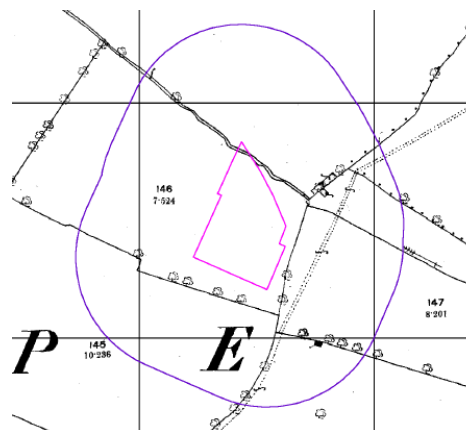
- North – industrial units are located to the northeast, including Weidmüller Limited (electrical equipment supplier) and G4S Monitoring Services Limited (corporate office).
- East – Meridian East Road, beyond which is the A563.
- South – Woodland
- West – IS Technologies Limited (IT consultants) and Urschel International Limited (food machinery supplier).

4. Historical Information

Ramboll has undertaken a review of historical mapping and aerial imagery, the findings of which are summarised below. Selected historical maps are presented in Appendix 1 and select map extracts are included in this section.

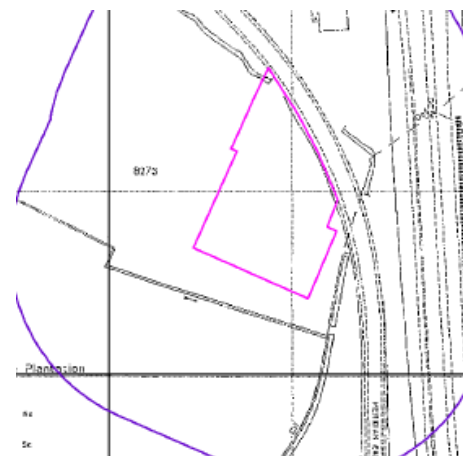
The Site

The earliest historical record of 1886 showed the site to be undeveloped and in agricultural use with a stream flowing from the northwest to the southeast, across its most northern point.



Map excerpt: 1886

The site remained unchanged until 1996 when the stream in the north of the site appeared to have been culverted beneath the site and the adjacent Meridian East Road.



Map excerpt: 1996

No further changes were evident until Google Earth™ aerial imagery from 1999, which showed the site to have been developed into its current configuration.



Aerial image: 1999

No further significant changes to site are evident in the most recent aerial imagery from March 2023.



Aerial image: 2023

The Surrounds

The earliest historical map of 1886 showed the surrounds to be largely in agricultural use. An unidentified stream was shown to extend off-site to the northwest and southeast, drains were evident 30m to the east and Lubbethorpe Brook was located 270m east. A farmhouse was also evident 360m to the northwest.

By 1905, Wood Close Plantation was evident 25m to the south. By 1914, a pond bordered the site to the northeast and another pond was depicted 30m northeast.

No further changes were evident until 1952 when a sewage disposal works, with associated tanks, digesters and drains had been constructed 170m northeast. The residential area of Braunstone had expanded to be located 725m northeast of the site by 1955. The area continued to expand and by 1966 the nearest residential property was depicted 260m east of the site. By 1967, the M1 motorway had been developed 430m to the east, upon a raised embankment. By 1988 a petrol filling station had been constructed 200m southeast of the site.

An industrial estate had been developed 205m south of the site by 1991, within which an electrical sub-station was marked 270m southwest and a tank was evident 335m southwest. A second electrical sub-station was marked 320m to the northwest.

By 1994, the stream which cut through the north of the site was shown to have been culverted and a flood relief area was marked 90m to the south. The pond immediately off-site to the northeast had been infilled with unknown materials, prior to the construction of Meridian East Road. Beyond this, the A563 road had been constructed 50m east.

By 1999 significant development of the immediate surrounds was evident. Meridian Business Park, of which the site forms part of, had been constructed. Industrial and commercial properties were evident in all directions from the site, although Wood Close Plantation to the south remained. The sewage works 170m northeast had been cleared prior to the construction of buildings of commercial appearance and residential properties had been constructed 400m north. Several depot buildings were constructed 350m northwest of the site.

No further significant changes were evident in recent aerial imagery from March 2023.

5. Environmental Database Information

The following information has been obtained from review of an environmental database.

Data Type	Distance				Relevant Records Within 250m of the Site
	On site	<250m	250-500m	500m-1km	
Contaminated Land Register entries	0	0	0	0	None
Pollution incidents	0	1	4	6	A spillage of diesel or oil is recorded to have occurred approximately 2m (with noted positioning accuracy of 'within 100m') north of site, dated 02/03/1996. Classed by the EA as a Category 2 Significant Incident caused by vandalism. It is considered that the incident likely relates to pollution affecting the stream that is culverted beneath the north site boundary.
Prosecutions or enforcement actions	0	0	0	0	None
*Recorded landfill sites	0	0	0	1	None
Licensed waste management facilities	0	0	0	0	None

Data Type	Distance				Relevant Records Within 250m of the Site
	On site	<250m	250-500m	500m-1km	
Part A(1) Environmental Permits	0	0	0	0	None
Part A(2) Environmental Permits	0	0	2	0	None
Part B Environmental Permits	0	0	0	0	None
Control of Major Accident Hazards Sites (COMAH)	0	0	0	0	None
Fuel stations	0	1	1	0	Active entry relating to Mfg Meridian Esso fuel station, situated 210 m south of the site
Contemporary trade directory entries	2	14	33	57	There are no active entries on site. Two inactive entries listed as being 'on-site' are for Weidmuller, Electronic Component Manufacturers (noted to occupy a building north of the site), and Premier Logistics, Road Haulage Services. Off-site active entries for prop shaft manufacturers, precision engineering, road haulage and car manufacturing. Off-site inactive entries include textile manufacturing, printing services, moulding company and pet food & animal feeds.

Data Type	Distance				Relevant Records Within 250m of the Site
	On site	<250m	250-500m	500m-1km	
Registered radioactive substances	0	0	0	0	Information on certain radioactive substance authorisations is not publicly accessible
Licensed discharges to controlled waters	0	0	5	4	None
Radon affected area (Y/N)	N	-	-	-	N/A

According to the environmental database the site does not lie in a "Radon Affected Area" as defined by the UK Health Security Agency. The site is recorded as being located in an area where between <1 % of residential properties are projected to contain radon above the residential action threshold).

Under Health and Safety legislation, employers have a duty to manage workplace risks including the potential for radon exposure. Health and Safety Executive guidance recommends radon monitoring for workplaces located in radon Affected Areas. If the workplace radon threshold is exceeded, the Ionising Radiations Regulations 1999 require employers to take action to reduce risks.

According to BRE Report BR211 (2015) Radon: Protective Measures for New Buildings, radon protection measures are not required under building regulations for new buildings at this location.

The LinesearchbeforeUdig database, which lists pipelines distributing crude oil and refined hydrocarbon products owned and/or operated by a number of UK pipeline operators indicates that there are no records of underground oil or refined hydrocarbon product pipelines on the site or within 250m.

6. Regulatory Authority Information

Local Planning Authority

Ramboll has obtained a planning history of the site from the planning website of the Local Authority. Information on planning records were available dating from the 1980s. Relevant applications are summarised as follows:

Application No.	Description	Status
14/0863/1/PX	External alterations to existing unit and the installation of condenser units, security lighting, CCTV system, a new perimeter fence, security barrier and gates, erection of security hut and alterations to the car park.	Granted in October 2014 with conditions, none of which related to contaminated land
95/1118/PX	Erection of warehouse / production unit (Class B1, B2 and B8).	Granted in November 1995 with conditions, none of which related to contaminated land
95/0545/PX	Erection of three warehouse / office / industrial units and associated works, Plot 4 (A, B, and C) Phase III Meridian Business Park.	Granted in August 1995 with conditions, none of which related to contaminated land
94/0348/1/MX	Details of link roads to serve industrial/housing developments, Meridian Business Park phase III.	Granted in December 1993 with conditions, none of which related to contaminated land
93/1295/1/MX	Erection of warehouse (class B8) with associated offices, Phase III Meridian Business Park	Granted in December 1993 with conditions, none of which related to contaminated land
93/0763/1/PY	Proposed ground work to form plateaux levels (areas 1, 2, 3 & 4), Meridian Business Park Phase III	Granted in July 1993
93/0145/1/OX	Proposed industrial/warehouse/ office development (Class B1 B2 and B8), Meridian Business Park Phase III.	Granted in April 1993
92/0702/1/MX	Construction of roads and sewers to serve proposed industrial estate, Meridian Business Park Phase III.	Granted in September 1992
91/1493/1/OX	Industrial/office/warehousing development (Class B1 B2 and B8), Land north of Wood Close Plantation.	Granted in March 1992
89/1006/1/OX	Industrial/warehouse/office development (Class B1 B2 and B8), Meridian Business Park Phase III.	Granted in April 1990

Environmental Health Department

Ramboll previously contacted the Environmental Health Department of Blaby District Council, who, on 24th December 2014, provided the following information:

- The site has not been identified under the Council’s Contaminated Land Strategy;
- The Council is not aware of any known contamination issues associated with the Site or in the vicinity;
- The Council is not aware of any current or former landfills located within a 250 m radius of the site, the nearest landfill is located over 850 m from the site;
- The Council is not aware of any known current or relevant former or nuisance issues, prosecutions or enforcements associated with the site or adjoining properties;
- The Council is not aware of any LAAPC/LAPPC authorisations licensed to the site or to adjoining properties.

Ramboll has requested an update to the above information, which is still awaited at the time of writing this report.

Petroleum Enforcement Authority

Ramboll previously requested information from the Petroleum Enforcement Authority of Leicester Trading Standards, who, on 15th December 2014, confirmed that it does not hold any records of current or historic petroleum storage on site or in the immediate vicinity of the site.

7. Environmental Setting

Geology and Hydrogeology

According to British Geological Survey (BGS) 1:50,000 mapping of the area, the site geology is as follows:

Formation	Description	Thickness	Aquifer Designation	Hydrogeological Significance
Alluvium	Fine, sandy silty clay	Up to 1 m in thickness	Secondary A Aquifer	Permeable formations with potential to support localised abstractions.
Thrussington Member	Diamicton – Red, pebbly silty clay with rock fragments	Up to 20 m in thickness	Unproductive Strata	Low permeability formations with negligible significance for water supply.
Edwalton Member	Mudstone and siltstone	Up to 45 m in thickness	Secondary B	Lower permeability formations with potential to support small abstractions.

Based on published maps the alluvium, designated as a Secondary A Aquifer, is limited in its extent and is only shown to be present in the far north of the site, covering approximately 10 % of the site area in total. The remaining 90 % of the site is underlain by the Thrussington Member, designated as Unproductive Strata.

Publicly available BGS borehole logs indicate the geology on-site to be as follows:

- Topsoil between 0.0 and 0.2 m below ground level (bgl), underlain by
- Silty clay with occasional gravels (possible alluvium) between 0.2 and 0.9 m bgl, underlain by
- Gravelly, silty clay (alluvium / glacial clay) between 0.9 and 2.6 m bgl

According to the Coal Authority, the site is not located in a Coal Mining Affected Area. The Coal Authority Interactive Map does not show the site to be in a mine entry zone of influence or within a Development High Risk Area. The BGS has stated that the site is located in an area where other (non-coal) mining activities are Rare.

The EA currently categorises groundwater at the site within the Soar – Secondary Combined groundwater body. In 2019, this groundwater body was

classified as being of 'good' chemical quality and of 'good' quantitative status under the Water Framework Directive classification scheme.

According to EA information provided by a commercial environmental regulatory database provider, there are no active licensed groundwater abstractions within a 2km radius of the site.

The site is not situated within an EA designated groundwater Source Protection Zone.

Hydrology

The nearest surface watercourse is the culverted stream, which flows from west to east beneath the northernmost part of the site. Other unidentified streams are located adjacent to the southern and eastern site boundaries. The nearest named surface water feature Lubbesthorpe Brook is located 270 m east of the site at its nearest point. The EA has not classified the streams that are in the immediate vicinity of the site, but classifies the Lubbesthorpe Brook as being of 'moderate' ecological quality and does not require chemical quality assessment under the Water Framework Directive classification scheme.

According to an independent, third party environmental database, there is one licensed surface water abstraction within a 2km radius of the site, as detailed below.

Operator	Distance	Purpose	Source
The Trustees Of E R B Drummond (Decd)	1.68 km SW	Impounding	Not specified

Designated Ecological Sites

No sites with statutory designation for ecological value (i.e. Ramsar sites, a Site of Special Scientific interest, Special Area of Conservation, Special Protection Area) are located within 1km of the site.

8. Flood Risk

Regulatory Flood Designations

Fluvial and Tidal

According to the EA's fluvial and tidal flood map for planning, the site flood zone status is as follows:

Current Regulatory Flood Zone	Regulatory definition	Proportion of site	Areas of site affected
Flood Zone 3	High probability ¹	0% - the closest Flood Zone 3 area is 270 m east	None
Flood Zone 2	Medium probability ²	0% - the closest Flood Zone 2 area is 240 m east	None
Flood Zone 1	Low probability ³	100%	Entire site



Published fluvial and tidal flood map

The above designations do not take into account the presence of flood defences.

EA flood designations are proposed to be updated in 2025 to include an allowance for future climate change. As a result, it is anticipated that areas of

¹ Flood Zone 3 comprises land assessed as having a 1 in 100 or greater annual probability of river flooding (>1% in any year) or a 1 in 200 or greater annual probability of flooding from the sea (>0.5% in any year).

² Flood Zone 2 (medium probability). This zone comprises land assessed as having between a 1 in 100 and 1 in 1000 annual probability of river flooding (1% - 0.1% in any year) or between a 1 in 200 and 1 in 1000 annual probability of sea flooding (0.5% - 0.1% in any year).

³ Flood Zone 1 (low probability). This zone comprises land assessed as having a less than 1 in 1000 annual probability of river or sea flooding (<0.1% in any year).

land currently designated as flood zones 2 and 3 may increase in many locations.

Surface Water

According to the EA's Long Term Flood Risk map, which presents the theoretical potential for flooding from pluvial sources (i.e. flooding caused by accumulated rainwater), the site flood zone status is as follows:

Regulatory Flood Zone	Proportion of site	Areas of site affected
High risk ⁴	Not on site	None
Medium risk ⁵	Not on site	None
Low risk ⁶	Not on site	None
Very Low risk ⁷	100%	Entire site

However, it is noted that an area of medium risk to surface water flooding is present immediately adjacent to the eastern site boundary.

The EA flood maps referred to in this report do not currently include an allowance for changes in the probability of flooding due to climate change.

Surface water drainage networks are typically designed to accommodate only a 1 in 30 (3.3%) annual probability rainfall event. Older drainage networks may have a lower capacity, especially if they have not been maintained adequately. Although not true of every situation, surface water flooding is typically relatively shallow and would be expected to subside following the storm event assuming drainage assets are maintained in an appropriate condition.

⁴ High flooding risk. This zone comprises land assessed as having a 1 in 30 or greater annual probability of pluvial flooding (>3.3% in any year).

⁵ Medium flooding risk. This zone comprises land assessed as having between a 1 in 100 and 1 in 30 probability of pluvial flooding (3.3% - 1% in any year).

⁶ Low flooding risk. This zone comprises land assessed as having between a 1 in 100 and 1 in 1000 annual probability of pluvial flooding (1% - 0.1% in any year).

⁷ Very Low flooding risk. This zone comprises land assessed as having a less than 1 in 1,000 annual probability of pluvial flooding (<0.1% in any year).

9. Summary & Conclusions

Historically, the site comprised undeveloped agricultural land with a stream crossing its northernmost corner, until 1994 when the stream was culverted beneath the road of Meridian East. The site remained undeveloped until 1999 when the current warehouse unit (Unit F) was constructed in the southern half of the site, to form part of the wider Meridian Business Park.

The building comprises a warehouse and, according to available information, is understood to currently be used for drone related equipment manufacturing.

The land surrounding the site was largely undeveloped until the early 1950s, when a sewage disposal works was constructed 170m northeast. By 1988 a petrol filling station was constructed 205m southeast of the site and an industrial estate was constructed 205m south of the site by the early 1990s. By the mid-1990s, a pond that was located off-site nearby to the northeastern site boundary had been infilled and the stream in the north of the site had been partially culverted. The wider Meridian Business Park was constructed by the late 1990s and occupied the immediate surrounds of the site. At this point the sewage works 170m northeast had been cleared prior to the construction of the nearby Meridian Leisure Park.

The site is located within a low-moderate sensitivity setting with regard to groundwater resources, as the site is mostly underlain by superficial deposits characterised as Unproductive Strata (Thrussington Member), which are in turn underlain by bedrock geology characterised as a Secondary B Aquifer (Edwalton Member). A small proportion of the site to the north is underlain by alluvium, which is classified as a Secondary A Aquifer, however, borehole logs for the site show this alluvium to predominantly comprise lower permeability silty clays, which reduces the associated sensitivity of this aquifer.

There are no active licensed groundwater abstractions, within 2 km of the site.

The site is located in a moderately sensitive location with regard to surface water resources, as a culverted stream runs through the north of the site and two unidentified streams are present adjacent to the southern and eastern site boundaries. There is one licensed surface water abstractions within 2km, at a distance of 1.68 km from the site.

In continued use, Ramboll considers that there is a **low** risk of the site being identified as representing an unacceptable risk to site users or other sensitive receptors with regard to ground contamination.

Should the site be subject to redevelopment, further assessment of the underlying ground conditions and a remedial strategy may be required as a condition of planning, as is the case for many brownfield sites.

Further information has been requested from the regulatory authorities and is awaited.

According to the EA, the site is located in Flood Zone 1 (low probability of fluvial flooding).

Contaminated Land Risk Ranking	Low
Regulatory Flood Designation	Flood Zone 1 (low probability of fluvial flooding)

Assessment Purpose, Objectives & Scope

This Desktop Environmental Assessment was prepared by Ramboll UK Limited ("Ramboll") on behalf of A&J Mucklow (Investments) Limited (the "client"). The assessment was commissioned in connection with the client's proposed sale of the site. It is understood that the site is intended to remain in its current use. The objectives of this assessment were to assess the potential for significant soil or groundwater contamination, both at and in the immediate vicinity of the site, and its likely implications to the client in a continued use scenario and to establish the current regulatory flood zone classification for the site. No sampling or analysis of soils, waters or other materials was undertaken as part of the assessment. Review of compliance with environmental legislation is outside the scope of this assessment.

General commentary is given in some sections of this report with reference to the United Nations Sustainable Development Goals (UN SDGs). However, this assessment does not comprise a specific review of sustainability or climate change considerations.

This report has been prepared by Ramboll exclusively for the intended use by the client in accordance with the agreement between Ramboll and the client defining, among others, the purpose, the scope and the terms and conditions for the services. No other warranty, expressed or implied, is made as to the professional advice included in this report or in respect of any matters outside the agreed scope of the services or the purpose for which the report and the associated agreed scope were intended or any other services provided by Ramboll.

In preparation of the report and performance of any other services, Ramboll has relied upon publicly available information, information provided by the client and information provided by third parties. Accordingly, the conclusions in this report are valid only to the extent that the information provided to Ramboll was accurate, complete and available to Ramboll within the reporting schedule.

Ramboll's services are not intended as legal advice, nor an exhaustive review of site conditions and/or compliance. This report and accompanying documents are initial and intended solely for the use and benefit of the client for this purpose only and may not be used by or disclosed to, in whole or in part, any other person without the express written consent of Ramboll. Ramboll neither owes nor accepts any duty to any third party, unless formally agreed by Ramboll through that party entering into, at Ramboll's sole discretion, a written reliance agreement.

Unless otherwise stated in this report, the scope of services, assessment and conclusions made assume that the site will continue to be used for its current purpose and end-use without significant changes either on-site or off-site.

Ramboll's scope of services for this assignment did not include collecting samples of any environmental media. Ramboll cannot rule out the existence of conditions, including, but not limited to, contamination not identified and defined by the data and information available to and/or obtained by Ramboll. Specifically, this assessment must not be considered as an asbestos survey (whether in built structures, waste, soils, etc.), even though the subject of asbestos-containing materials may have been discussed in the report.

- | | | |
|---|---|---|
| <input type="checkbox"/> Site Visit | <input checked="" type="checkbox"/> Map History | <input checked="" type="checkbox"/> Environmental Database Review |
| <input checked="" type="checkbox"/> Planning Records Review | <input checked="" type="checkbox"/> Environmental Health Department Enquiry | <input checked="" type="checkbox"/> Flood zone designation review |
| <input checked="" type="checkbox"/> Environment Agency (EA) | <input checked="" type="checkbox"/> Petroleum Authority Enquiry | <input type="checkbox"/> Review of Previous Reports |
| <input checked="" type="checkbox"/> Geological and Hydrogeological Review | <input type="checkbox"/> Mining Records Search | <input type="checkbox"/> Unexploded Ordnance Screening |

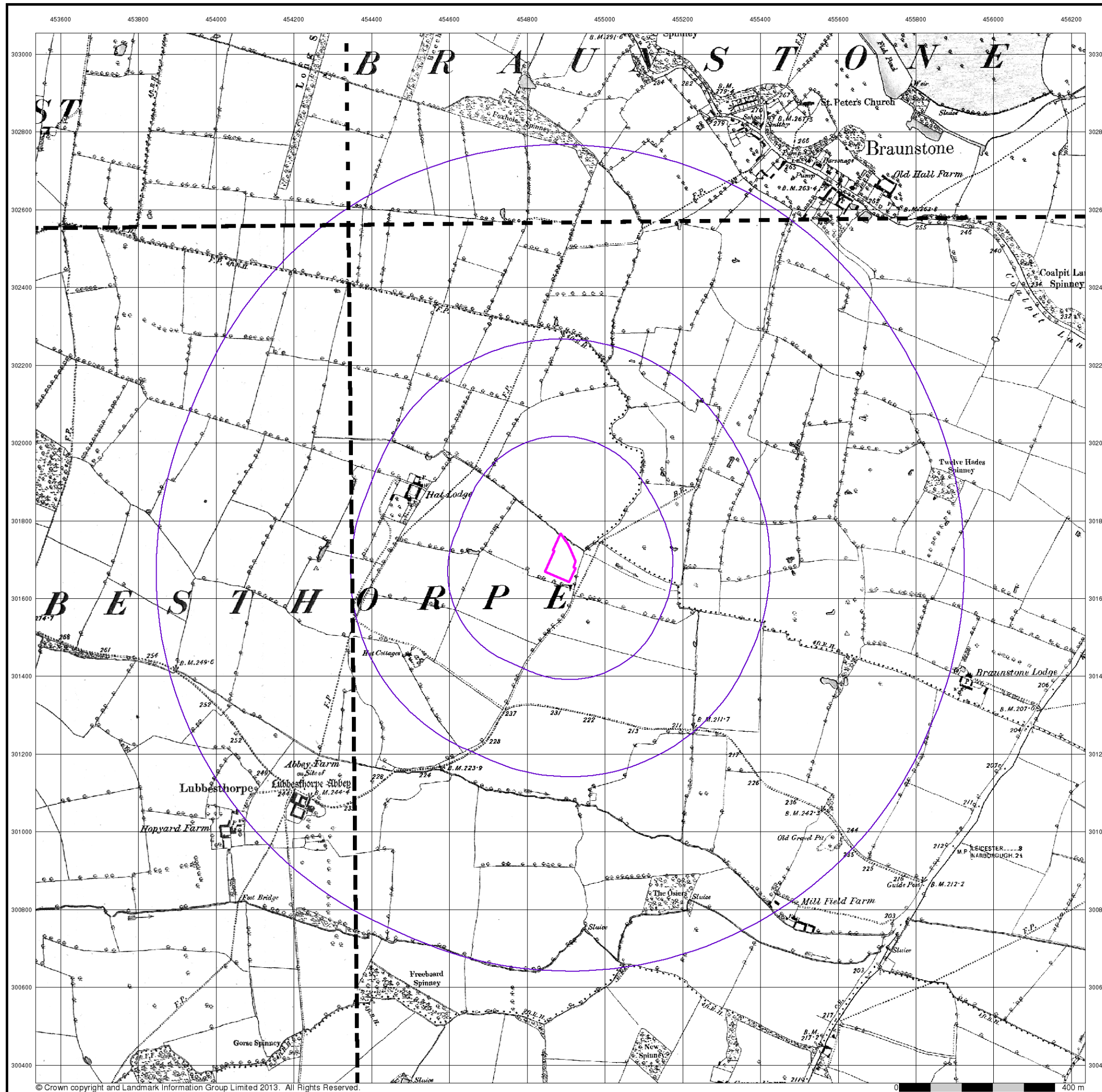
Appendix 1 Figures



Figure Title Figure 1: Site Location	Project Name Unit F, Meridian Business Park, Meridian East, Leicester LE19 1QP	Date JJune 2024	
		Scale on Main Map 1:1,000	
Project Number 1620017107	Client A&J Mucklow Limited	Issue 1	Prepared By CL

Appendix 2 Selected Historical Maps

Ramboll - Desktop Environmental Assessment
Unit F, Meridian Business Park, Leicester, LE19 1QP



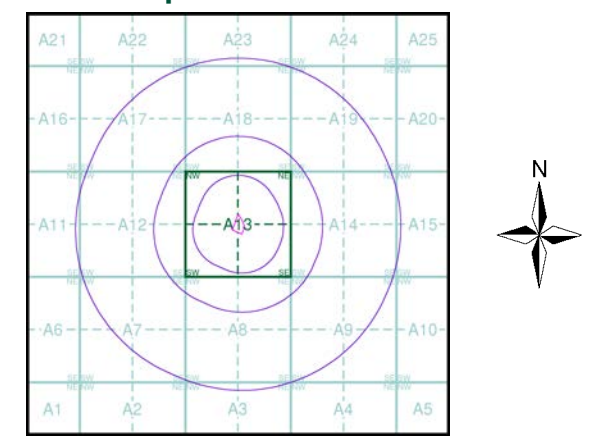
Leicestershire
Published 1885 - 1887
Source map scale - 1:10,560

The historical maps shown were reproduced from maps predominantly held at the scale adopted for England, Wales and Scotland in the 1840's. In 1854 the 1:2,500 scale was adopted for mapping urban areas; these maps were used to update the 1:10,560 maps. The published date given therefore is often some years later than the surveyed date. Before 1938, all OS maps were based on the Cassini Projection, with independent surveys of a single county or group of counties, giving rise to significant inaccuracies in outlying areas. In the late 1940's, a Provisional Edition was produced, which updated the 1:10,560 mapping from a number of sources. The maps appear unfinished - with all military camps and other strategic sites removed. These maps were initially overprinted with the National Grid. In 1970, the first 1:10,000 maps were produced using the Transverse Mercator Projection. The revision process continued until recently, with new editions appearing every 10 years or so for urban areas.

Map Name(s) and Date(s)

030SE 1885 1:10,560	031SW 1887 1:10,560
036NE 1885 1:10,560	037NW 1885 1:10,560

Historical Map - Slice A



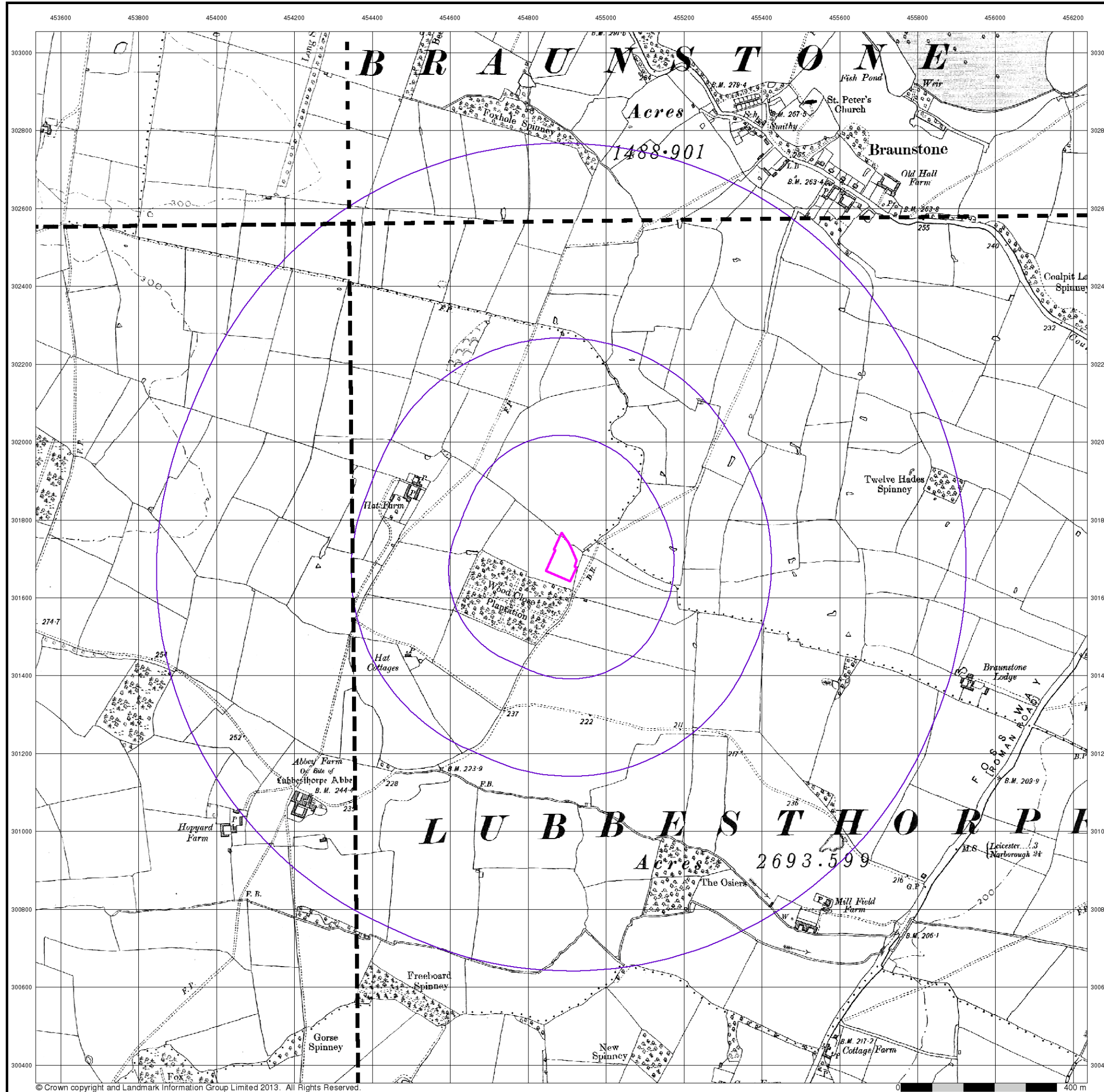
Order Details

Order Number: 62897725_1_1
 Customer Ref: UK15-210MeridianBusinessPark
 National Grid Reference: 454890, 301700
 Slice: A
 Site Area (Ha): 0.55
 Search Buffer (m): 1000

Site Details

Unit F, Meridian East, Meridian Business Park, LEICESTER, LE19 1QP

Landmark Information Group
 Tel: 0844 844 9952
 Fax: 0844 844 9951
 Web: www.envirocheck.co.uk



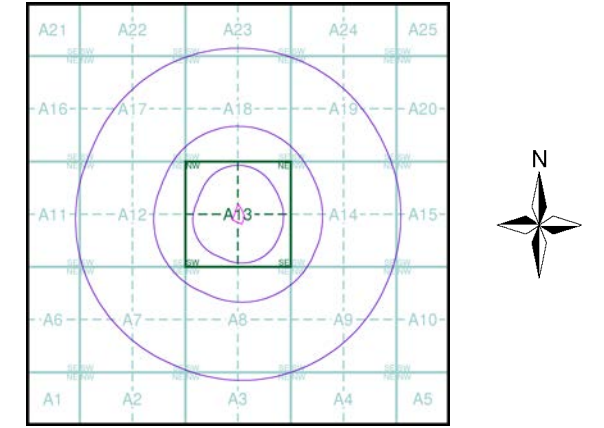
Leicestershire
Published 1904
Source map scale - 1:10,560

The historical maps shown were reproduced from maps predominantly held at the scale adopted for England, Wales and Scotland in the 1840's. In 1854 the 1:2,500 scale was adopted for mapping urban areas; these maps were used to update the 1:10,560 maps. The published date given therefore is often some years later than the surveyed date. Before 1938, all OS maps were based on the Cassini Projection, with independent surveys of a single county or group of counties, giving rise to significant inaccuracies in outlying areas. In the late 1940's, a Provisional Edition was produced, which updated the 1:10,560 mapping from a number of sources. The maps appear unfinished - with all military camps and other strategic sites removed. These maps were initially overprinted with the National Grid. In 1970, the first 1:10,000 maps were produced using the Transverse Mercator Projection. The revision process continued until recently, with new editions appearing every 10 years or so for urban areas.

Map Name(s) and Date(s)

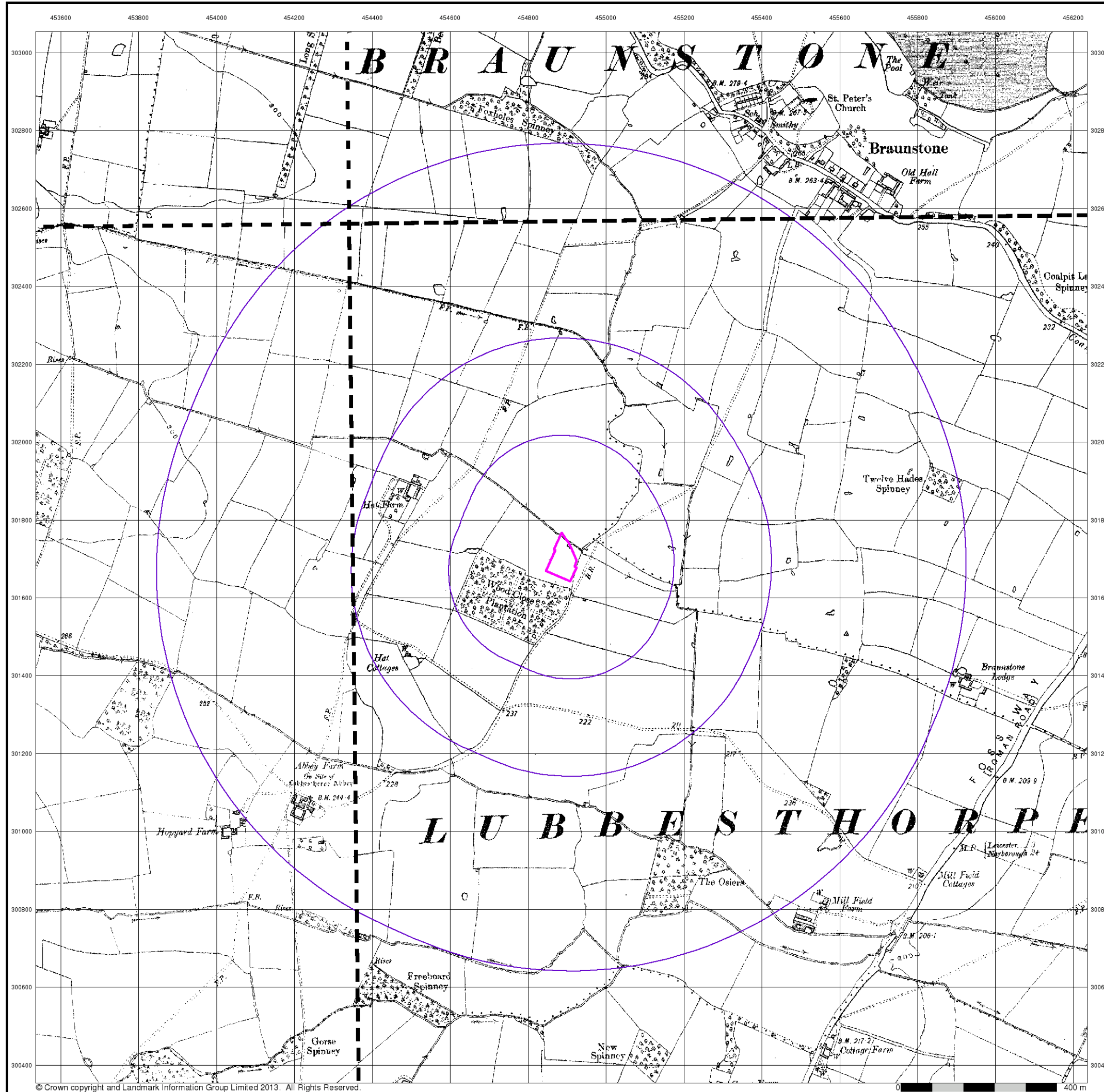
030SE 1904 1:10,560	031SW 1904 1:10,560
036NE 1904 1:10,560	037NW 1904 1:10,560

Historical Map - Slice A



Order Details
 Order Number: 62897725_1_1
 Customer Ref: UK15-210MeridianBusinessPark
 National Grid Reference: 454890, 301700
 Slice: A
 Site Area (Ha): 0.55
 Search Buffer (m): 1000

Site Details
 Unit F, Meridian East, Meridian Business Park, LEICESTER, LE19 1QP



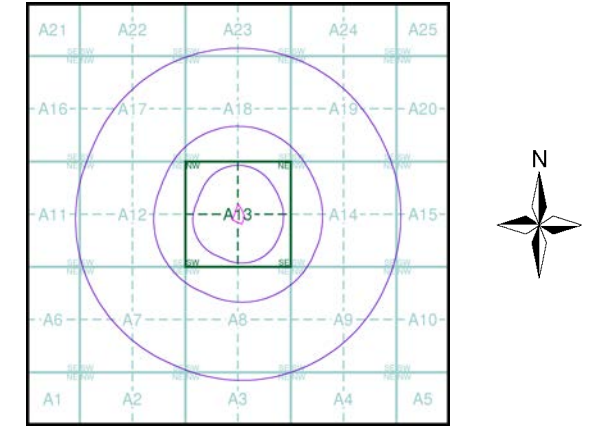
Leicestershire
Published 1919 - 1920
Source map scale - 1:10,560

The historical maps shown were reproduced from maps predominantly held at the scale adopted for England, Wales and Scotland in the 1840's. In 1854 the 1:2,500 scale was adopted for mapping urban areas; these maps were used to update the 1:10,560 maps. The published date given therefore is often some years later than the surveyed date. Before 1938, all OS maps were based on the Cassini Projection, with independent surveys of a single county or group of counties, giving rise to significant inaccuracies in outlying areas. In the late 1940's, a Provisional Edition was produced, which updated the 1:10,560 mapping from a number of sources. The maps appear unfinished - with all military camps and other strategic sites removed. These maps were initially overprinted with the National Grid. In 1970, the first 1:10,000 maps were produced using the Transverse Mercator Projection. The revision process continued until recently, with new editions appearing every 10 years or so for urban areas.

Map Name(s) and Date(s)

03000 1919 1:10,560	03100 1920 1:10,560
03600 1919 1:10,560	03700 1919 1:10,560

Historical Map - Slice A



Order Details
 Order Number: 62897725_1_1
 Customer Ref: UK15-210MeridianBusinessPark
 National Grid Reference: 454890, 301700
 Slice: A
 Site Area (Ha): 0.55
 Search Buffer (m): 1000

Site Details
 Unit F, Meridian East, Meridian Business Park, LEICESTER, LE19 1QP

Landmark Information Group
 Tel: 0844 844 9952
 Fax: 0844 844 9951
 Web: www.envirocheck.co.uk



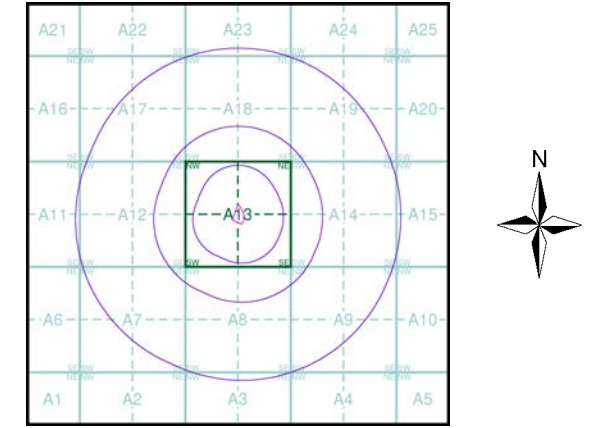
Leicestershire
Published 1931
Source map scale - 1:10,560

The historical maps shown were reproduced from maps predominantly held at the scale adopted for England, Wales and Scotland in the 1840's. In 1854 the 1:2,500 scale was adopted for mapping urban areas; these maps were used to update the 1:10,560 maps. The published date given therefore is often some years later than the surveyed date. Before 1938, all OS maps were based on the Cassini Projection, with independent surveys of a single county or group of counties, giving rise to significant inaccuracies in outlying areas. In the late 1940's, a Provisional Edition was produced, which updated the 1:10,560 mapping from a number of sources. The maps appear unfinished - with all military camps and other strategic sites removed. These maps were initially overprinted with the National Grid. In 1970, the first 1:10,000 maps were produced using the Transverse Mercator Projection. The revision process continued until recently, with new editions appearing every 10 years or so for urban areas.

Map Name(s) and Date(s)

030SE 1931 1:10,560	031SW 1931 1:10,560
	037NW 1931 1:10,560

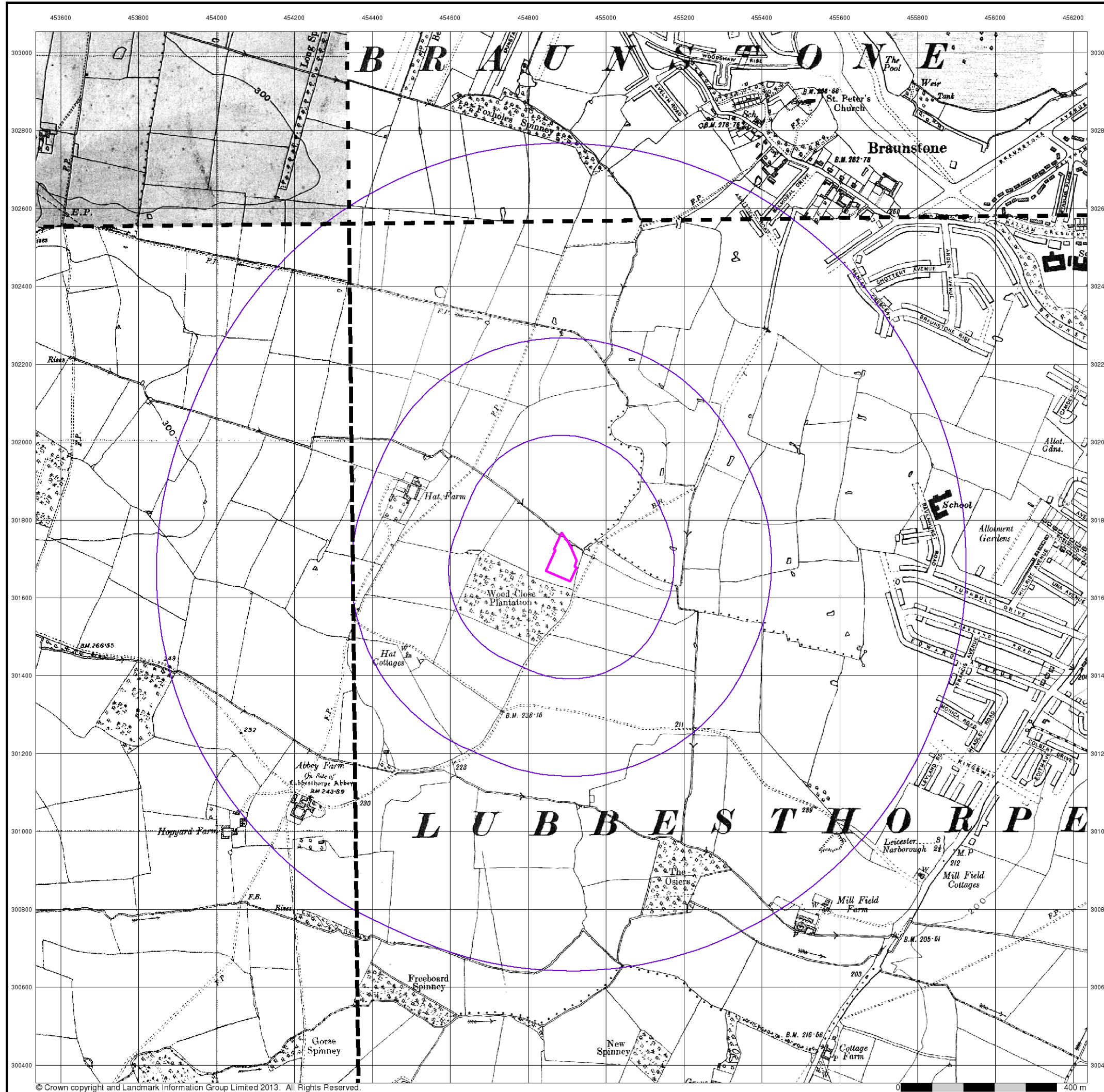
Historical Map - Slice A



Order Details
 Order Number: 62897725_1_1
 Customer Ref: UK15-210MeridianBusinessPark
 National Grid Reference: 454890, 301700
 Slice: A
 Site Area (Ha): 0.55
 Search Buffer (m): 1000

Site Details
 Unit F, Meridian East, Meridian Business Park, LEICESTER, LE19 1QP

Landmark Information Group
 Tel: 0844 844 9952
 Fax: 0844 844 9951
 Web: www.envirocheck.co.uk



© Crown copyright and Landmark Information Group Limited 2013. All Rights Reserved.



Leicestershire

Published 1938

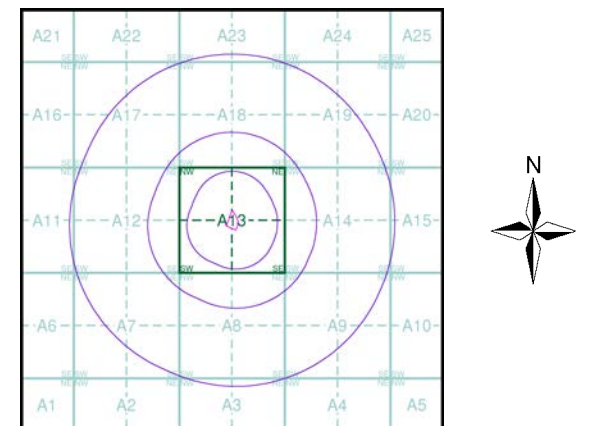
Source map scale - 1:10,560

The historical maps shown were reproduced from maps predominantly held at the scale adopted for England, Wales and Scotland in the 1840's. In 1854 the 1:2,500 scale was adopted for mapping urban areas; these maps were used to update the 1:10,560 maps. The published date given therefore is often some years later than the surveyed date. Before 1938, all OS maps were based on the Cassini Projection, with independent surveys of a single county or group of counties, giving rise to significant inaccuracies in outlying areas. In the late 1940's, a Provisional Edition was produced, which updated the 1:10,560 mapping from a number of sources. The maps appear unfinished - with all military camps and other strategic sites removed. These maps were initially overprinted with the National Grid. In 1970, the first 1:10,000 maps were produced using the Transverse Mercator Projection. The revision process continued until recently, with new editions appearing every 10 years or so for urban areas.

Map Name(s) and Date(s)

030SE	031SW
1938	1938
1:10,560	1:10,560
03600	037NW
1938	1938
1:10,560	1:10,560

Historical Map - Slice A



Order Details

Order Number: 62897725_1_1
 Customer Ref: UK15-210MeridianBusinessPark
 National Grid Reference: 454890, 301700
 Slice: A
 Site Area (Ha): 0.55
 Search Buffer (m): 1000

Site Details

Unit F, Meridian East, Meridian Business Park, LEICESTER, LE19 1QP



Tel: 0844 844 9952
 Fax: 0844 844 9951
 Web: www.envirocheck.co.uk

Leicestershire

Published 1952

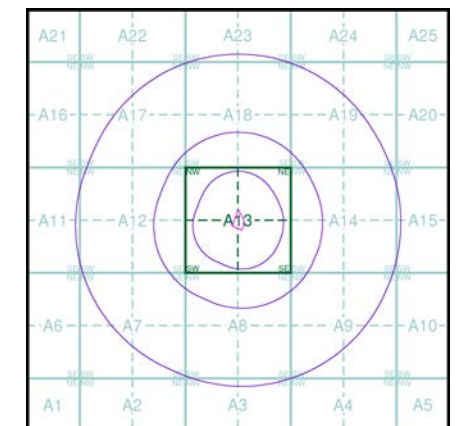
Source map scale - 1:10,560

The historical maps shown were reproduced from maps predominantly held at the scale adopted for England, Wales and Scotland in the 1840's. In 1854 the 1:2,500 scale was adopted for mapping urban areas; these maps were used to update the 1:10,560 maps. The published date given therefore is often some years later than the surveyed date. Before 1938, all OS maps were based on the Cassini Projection, with independent surveys of a single county or group of counties, giving rise to significant inaccuracies in outlying areas. In the late 1940's, a Provisional Edition was produced, which updated the 1:10,560 mapping from a number of sources. The maps appear unfinished - with all military camps and other strategic sites removed. These maps were initially overprinted with the National Grid. In 1970, the first 1:10,000 maps were produced using the Transverse Mercator Projection. The revision process continued until recently, with new editions appearing every 10 years or so for urban areas.

Map Name(s) and Date(s)

031SW	1952	1:10,560
037NW	1952	1:10,560

Historical Map - Slice A

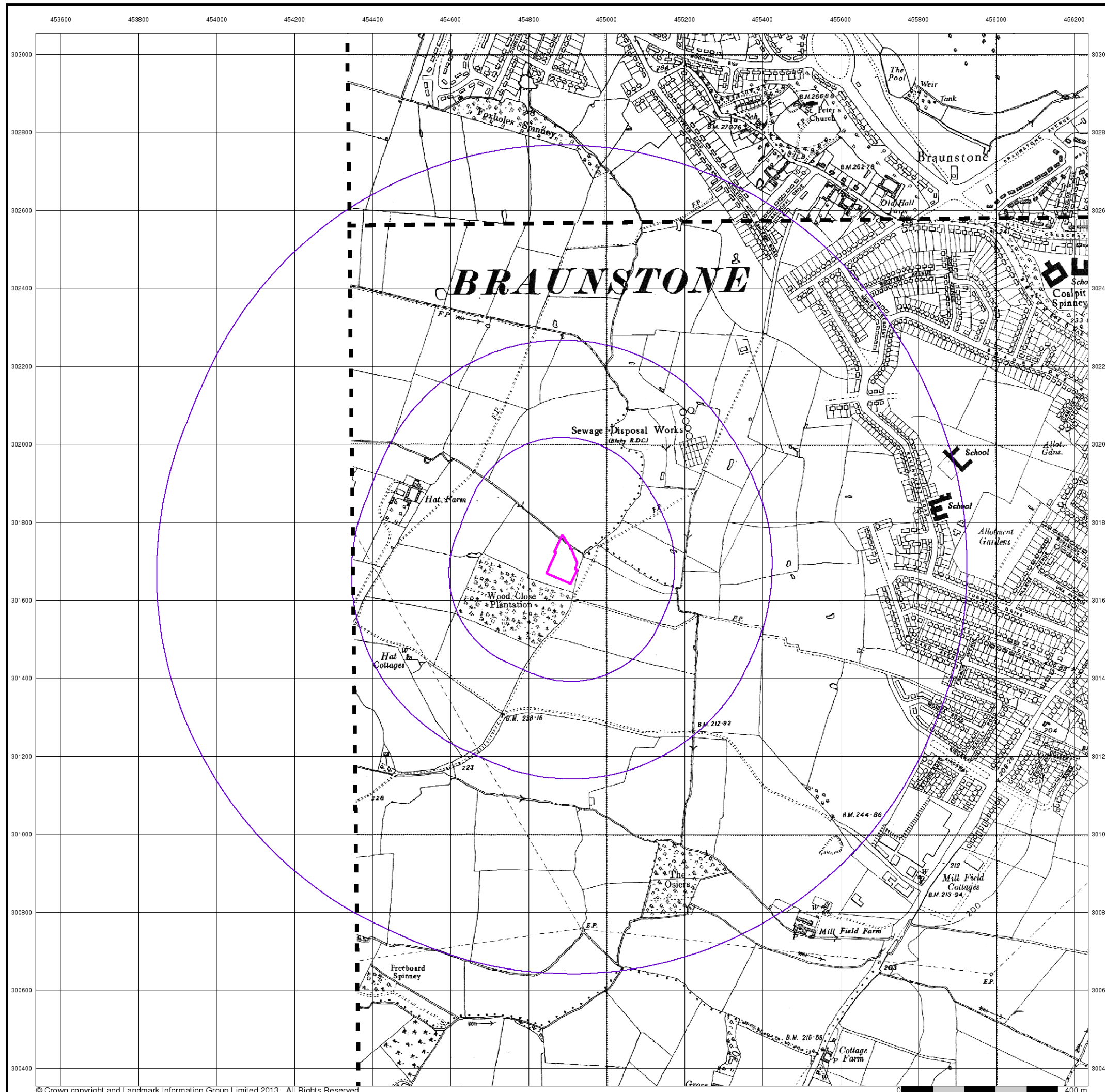


Order Details

Order Number: 62897725_1_1
 Customer Ref: UK15-210MeridianBusinessPark
 National Grid Reference: 454890, 301700
 Slice: A
 Site Area (Ha): 0.55
 Search Buffer (m): 1000

Site Details

Unit F, Meridian East, Meridian Business Park, LEICESTER, LE19 1QP



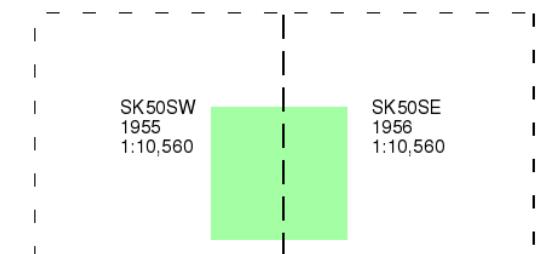
Ordnance Survey Plan

Published 1955 - 1956

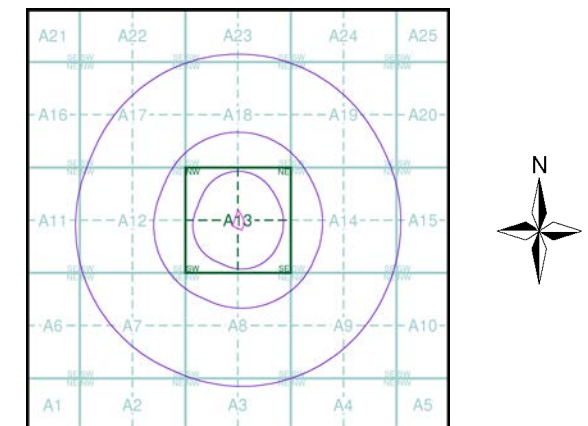
Source map scale - 1:10,000

The historical maps shown were reproduced from maps predominantly held at the scale adopted for England, Wales and Scotland in the 1840's. In 1854 the 1:2,500 scale was adopted for mapping urban areas; these maps were used to update the 1:10,560 maps. The published date given therefore is often some years later than the surveyed date. Before 1938, all OS maps were based on the Cassini Projection, with independent surveys of a single county or group of counties, giving rise to significant inaccuracies in outlying areas. In the late 1940's, a Provisional Edition was produced, which updated the 1:10,560 mapping from a number of sources. The maps appear unfinished - with all military camps and other strategic sites removed. These maps were initially overprinted with the National Grid. In 1970, the first 1:10,000 maps were produced using the Transverse Mercator Projection. The revision process continued until recently, with new editions appearing every 10 years or so for urban areas.

Map Name(s) and Date(s)



Historical Map - Slice A

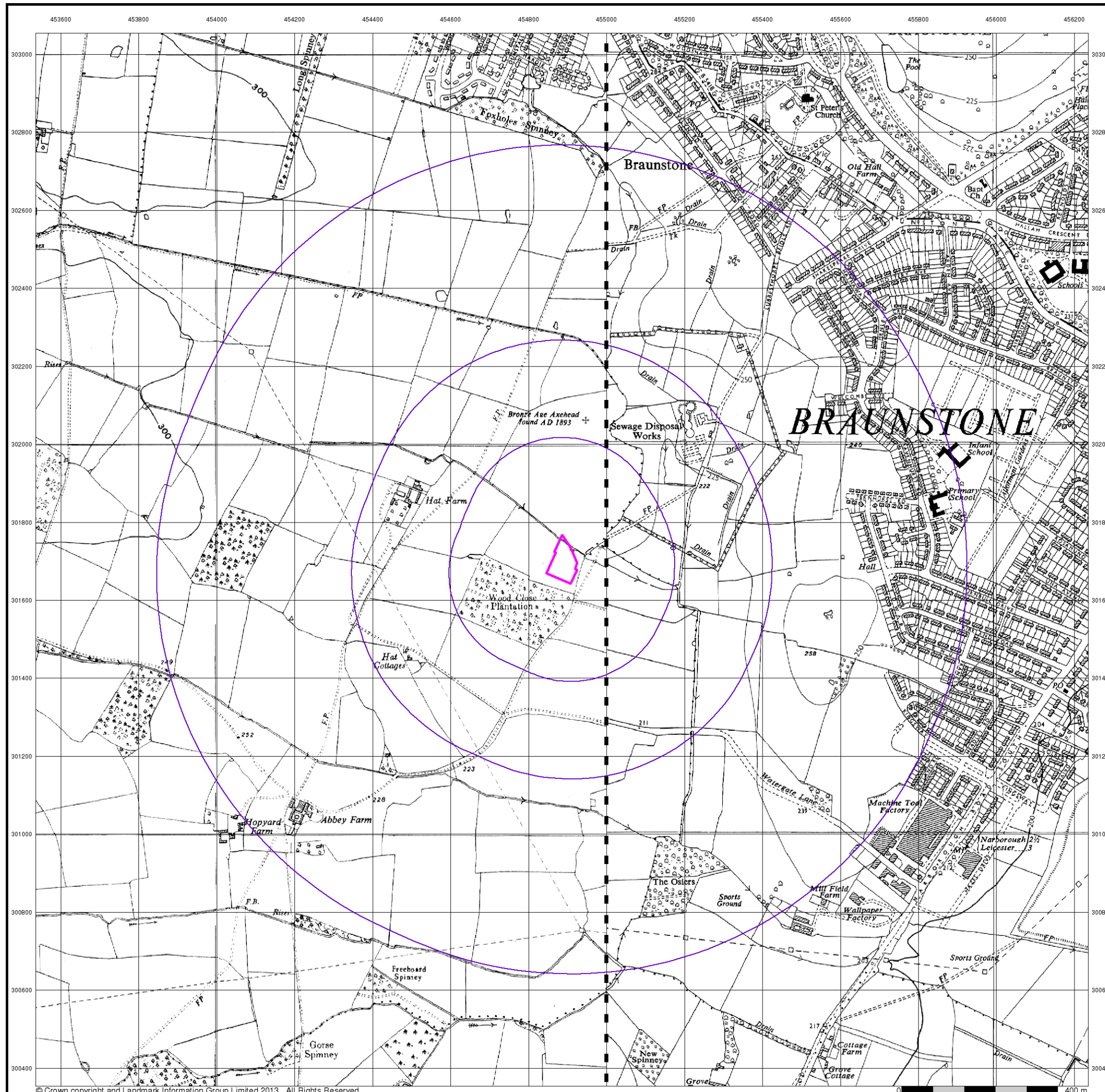


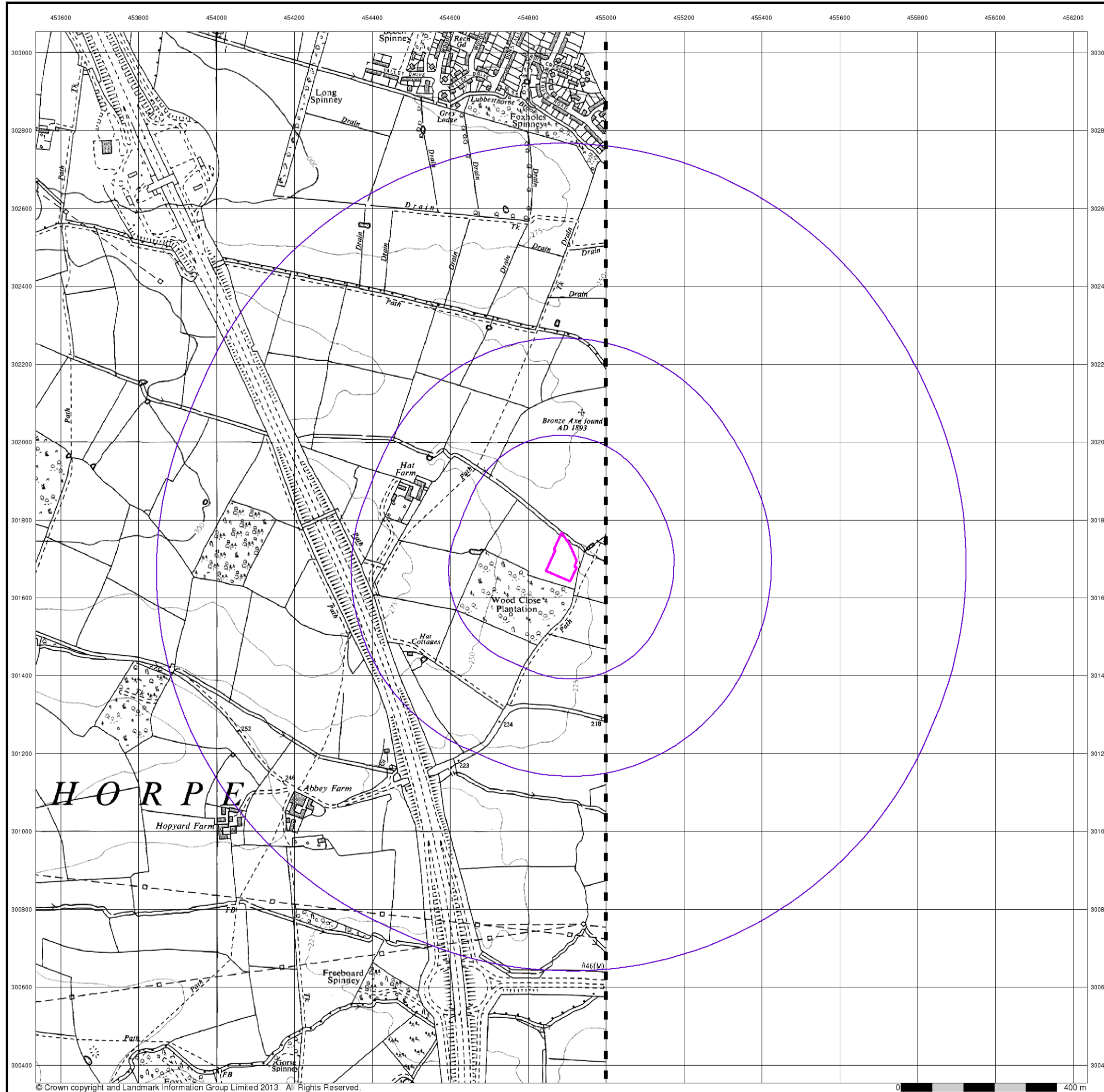
Order Details

Order Number: 62897725_1_1
 Customer Ref: UK15-210MeridianBusinessPark
 National Grid Reference: 454890, 301700
 Slice: A
 Site Area (Ha): 0.55
 Search Buffer (m): 1000

Site Details

Unit F, Meridian East, Meridian Business Park, LEICESTER, LE19 1QP

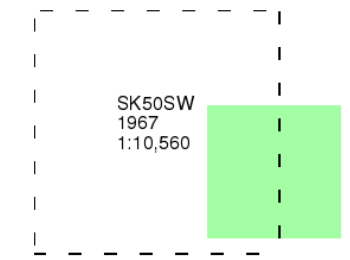




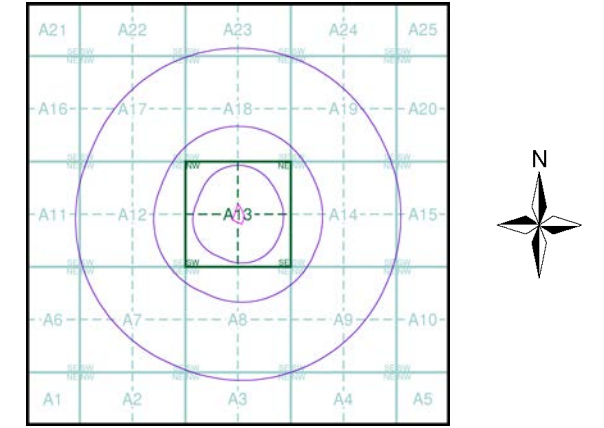
Ordnance Survey Plan
Published 1967
Source map scale - 1:10,000

The historical maps shown were reproduced from maps predominantly held at the scale adopted for England, Wales and Scotland in the 1840's. In 1854 the 1:2,500 scale was adopted for mapping urban areas; these maps were used to update the 1:10,560 maps. The published date given therefore is often some years later than the surveyed date. Before 1938, all OS maps were based on the Cassini Projection, with independent surveys of a single county or group of counties, giving rise to significant inaccuracies in outlying areas. In the late 1940's, a Provisional Edition was produced, which updated the 1:10,560 mapping from a number of sources. The maps appear unfinished - with all military camps and other strategic sites removed. These maps were initially overprinted with the National Grid. In 1970, the first 1:10,000 maps were produced using the Transverse Mercator Projection. The revision process continued until recently, with new editions appearing every 10 years or so for urban areas.

Map Name(s) and Date(s)



Historical Map - Slice A



Order Details

Order Number: 62897725_1_1
 Customer Ref: UK15-210MeridianBusinessPark
 National Grid Reference: 454890, 301700
 Slice: A
 Site Area (Ha): 0.55
 Search Buffer (m): 1000

Site Details

Unit F, Meridian East, Meridian Business Park, LEICESTER, LE19 1QP

Landmark
 Information Group

Tel: 0844 844 9952
 Fax: 0844 844 9951
 Web: www.envirocheck.co.uk



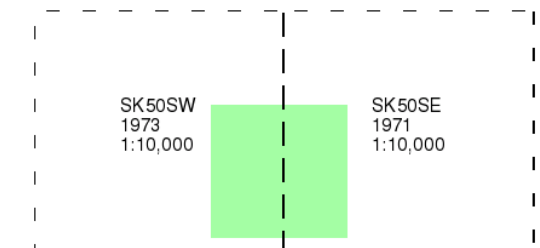
Ordnance Survey Plan

Published 1971 - 1973

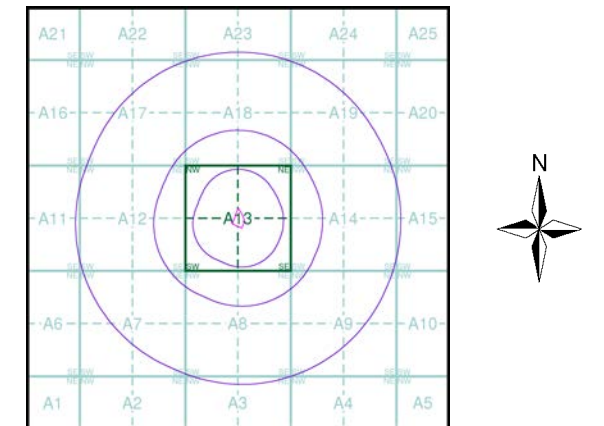
Source map scale - 1:10,000

The historical maps shown were reproduced from maps predominantly held at the scale adopted for England, Wales and Scotland in the 1840's. In 1854 the 1:2,500 scale was adopted for mapping urban areas; these maps were used to update the 1:10,560 maps. The published date given therefore is often some years later than the surveyed date. Before 1938, all OS maps were based on the Cassini Projection, with independent surveys of a single county or group of counties, giving rise to significant inaccuracies in outlying areas. In the late 1940's, a Provisional Edition was produced, which updated the 1:10,560 mapping from a number of sources. The maps appear unfinished - with all military camps and other strategic sites removed. These maps were initially overprinted with the National Grid. In 1970, the first 1:10,000 maps were produced using the Transverse Mercator Projection. The revision process continued until recently, with new editions appearing every 10 years or so for urban areas.

Map Name(s) and Date(s)



Historical Map - Slice A



Order Details

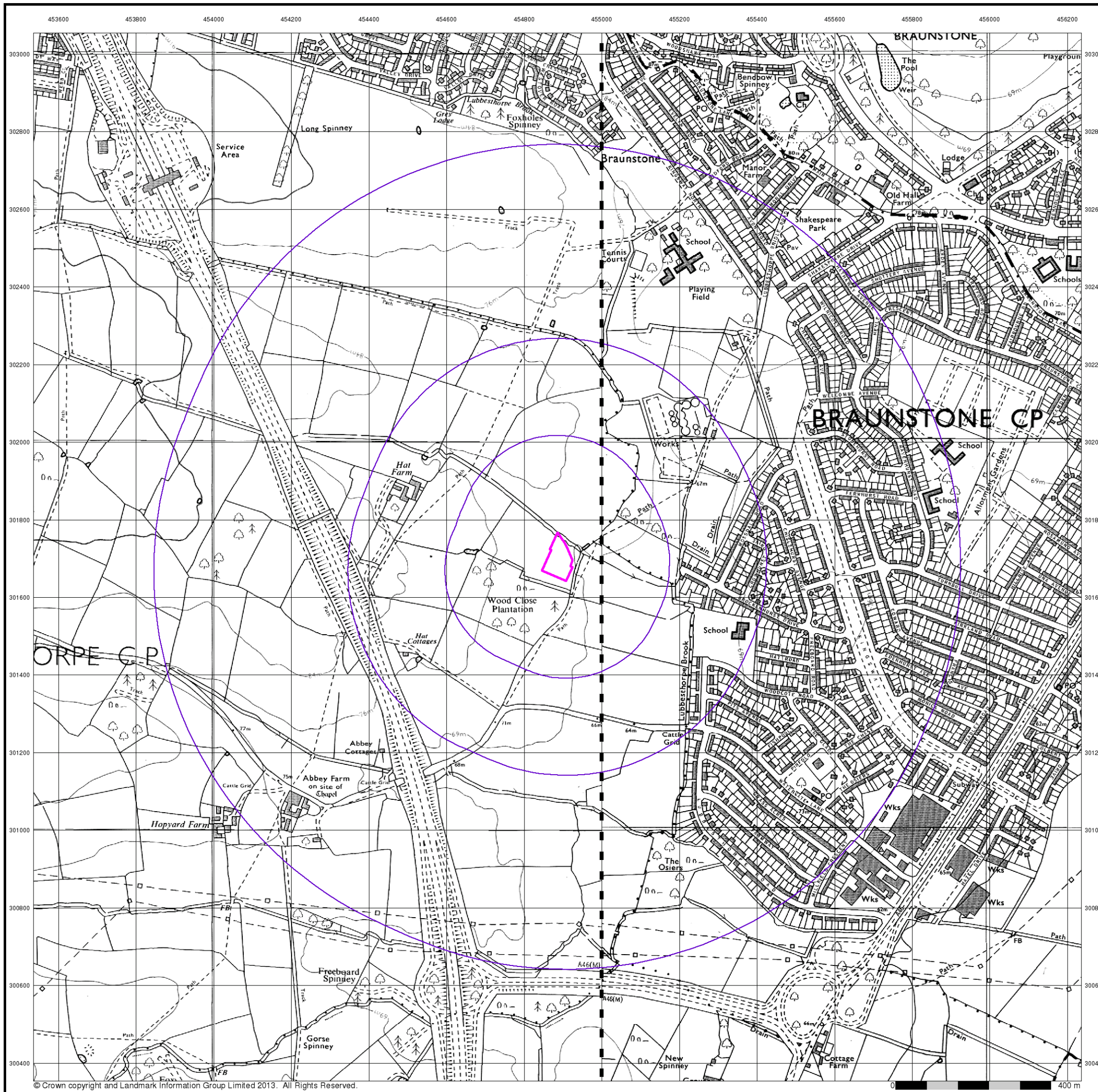
Order Number: 62897725_1_1
Customer Ref: UK15-210MeridianBusinessPark
National Grid Reference: 454890, 301700
Slice: A
Site Area (Ha): 0.55
Search Buffer (m): 1000

Site Details

Unit F, Meridian East, Meridian Business Park, LEICESTER, LE19 1QP



Tel: 0844 844 9952
Fax: 0844 844 9951
Web: www.envirocheck.co.uk



© Crown copyright and Landmark Information Group Limited 2013. All Rights Reserved.

Leicester

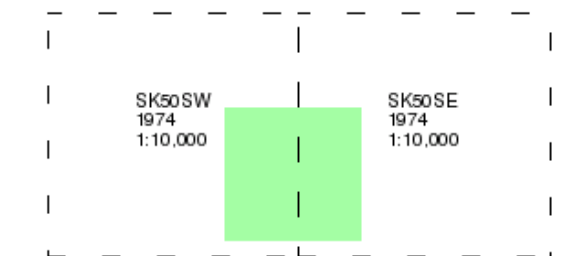
Published 1974

Source map scale - 1:10,000

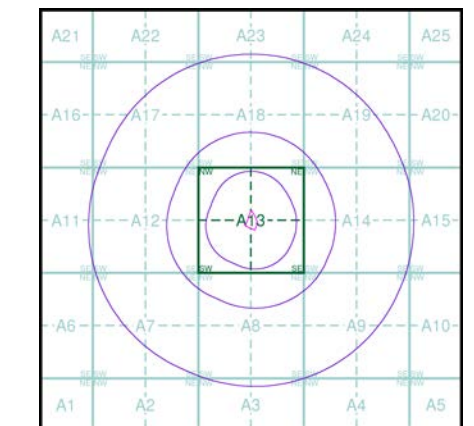
These maps were produced by the Russian military during the Cold War between 1950 and 1997, and cover 103 towns and cities throughout the U.K. The maps are produced at 1:25,000, 1:10,000 and 1:5,000 scale, and show detailed land use, with colour-coded areas for development, green areas, and non-developed areas. Buildings are coloured black and important building uses (such as hospitals, post offices, factories etc.) are numbered, with a numbered key describing their use.

They were produced by the Russians for the benefit of navigation, as well as strategic military sites and transport hubs, for use if they were to have invaded the U.K. The detailed information provided indicates that the areas were surveyed using land-based personnel, on the ground, in the cities that are mapped.

Map Name(s) and Date(s)



Russian Map - Slice A

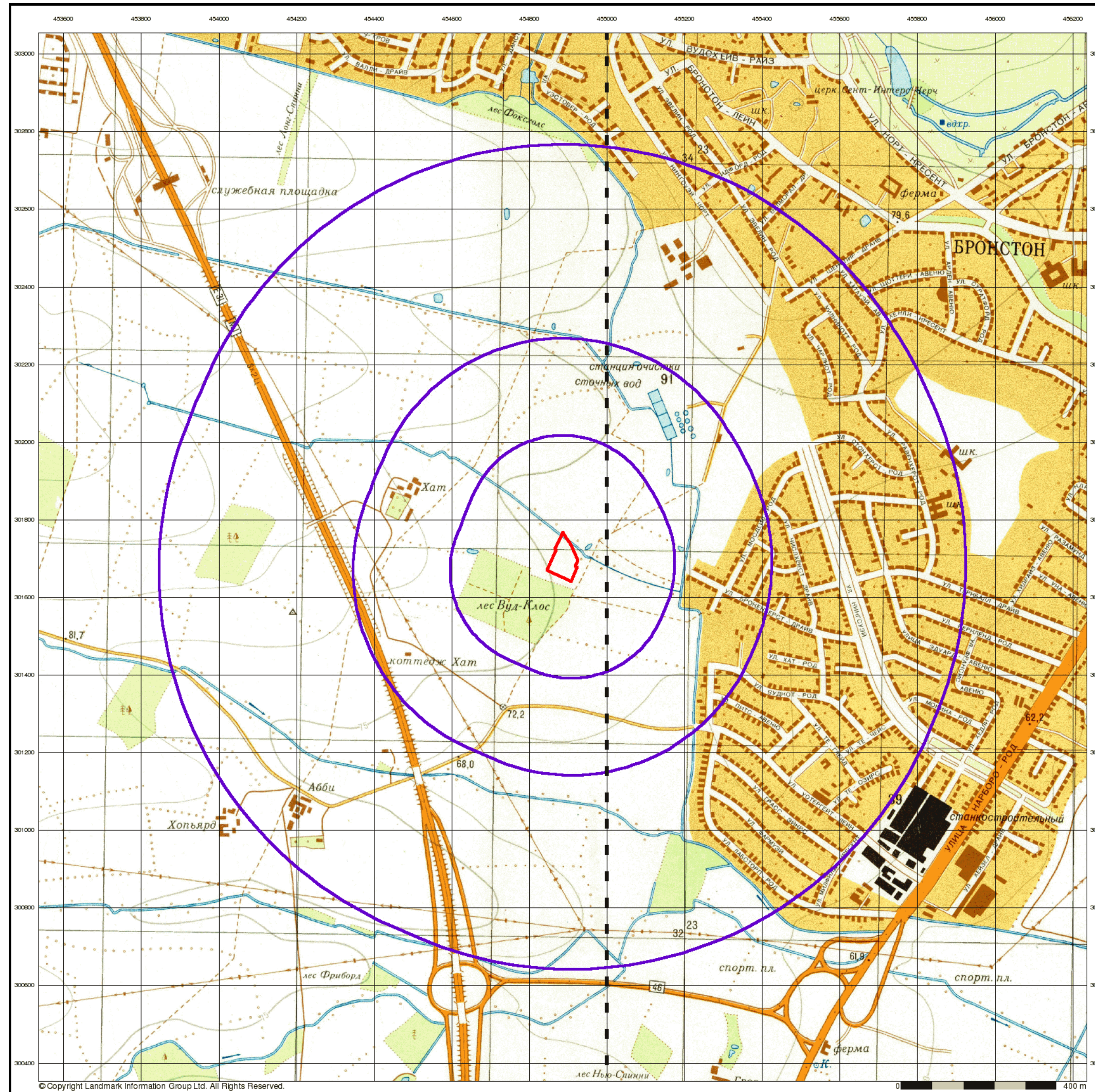


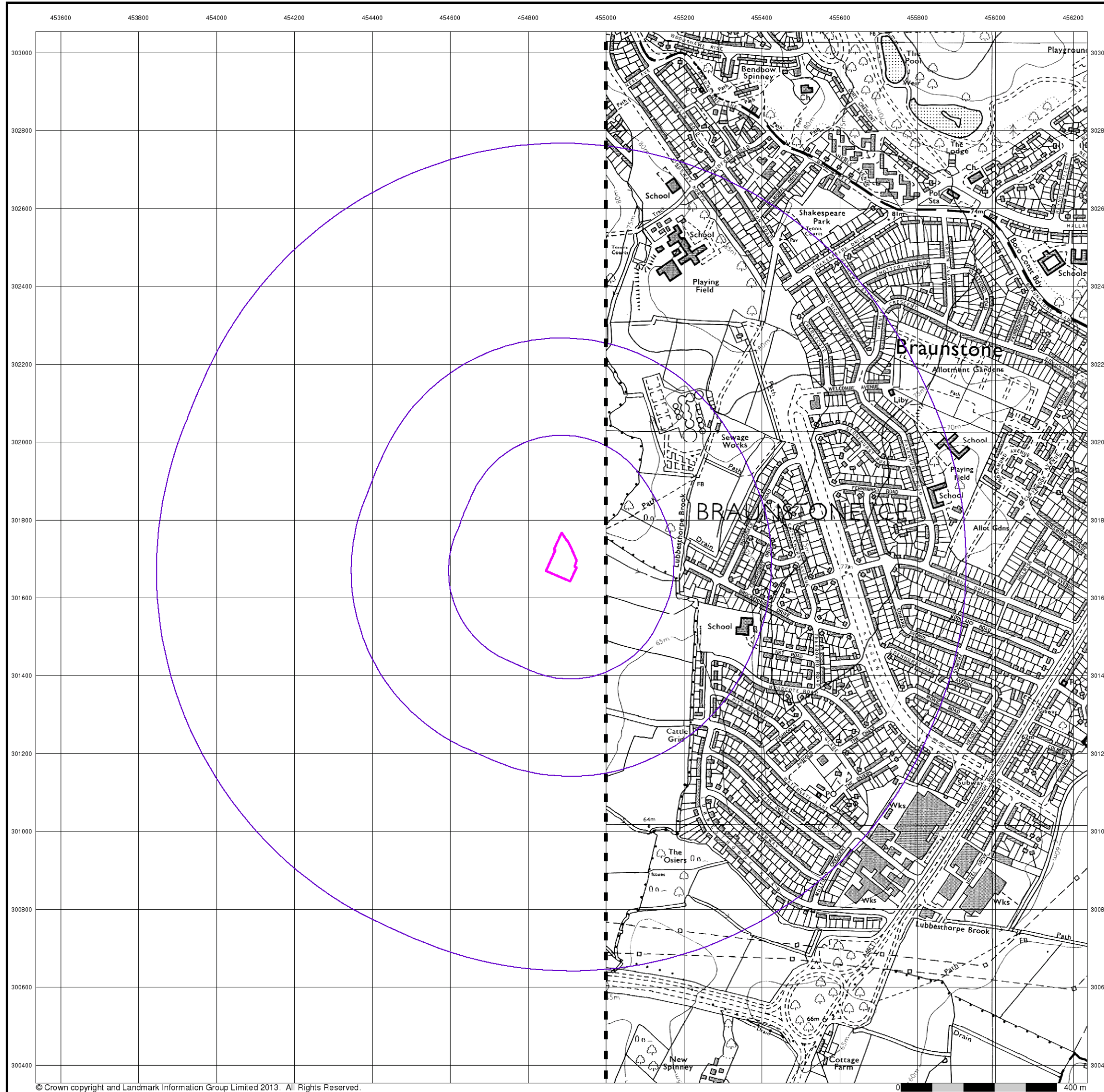
Order Details

Order Number: 62897725_1_1
 Customer Ref: UK15-210MeridianBusinessPark
 National Grid Reference: 454890, 301700
 Slice: A
 Site Area (Ha): 0.55
 Search Buffer (m): 1000

Site Details

Unit F, Meridian East, Meridian Business Park, LEICESTER, LE19 1QP





© Crown copyright and Landmark Information Group Limited 2013. All Rights Reserved.



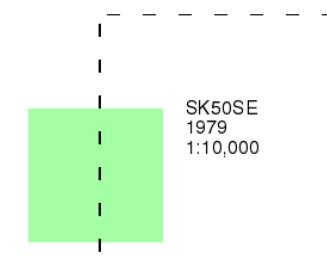
Ordnance Survey Plan

Published 1979

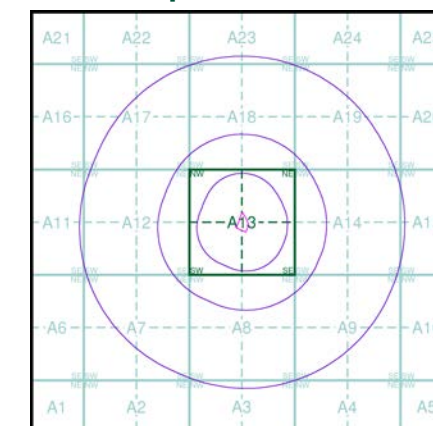
Source map scale - 1:10,000

The historical maps shown were reproduced from maps predominantly held at the scale adopted for England, Wales and Scotland in the 1840's. In 1854 the 1:2,500 scale was adopted for mapping urban areas; these maps were used to update the 1:10,560 maps. The published date given therefore is often some years later than the surveyed date. Before 1938, all OS maps were based on the Cassini Projection, with independent surveys of a single county or group of counties, giving rise to significant inaccuracies in outlying areas. In the late 1940's, a Provisional Edition was produced, which updated the 1:10,560 mapping from a number of sources. The maps appear unfinished - with all military camps and other strategic sites removed. These maps were initially overprinted with the National Grid. In 1970, the first 1:10,000 maps were produced using the Transverse Mercator Projection. The revision process continued until recently, with new editions appearing every 10 years or so for urban areas.

Map Name(s) and Date(s)



Historical Map - Slice A



Order Details

Order Number: 62897725_1_1
 Customer Ref: UK15-210MeridianBusinessPark
 National Grid Reference: 454890, 301700
 Slice: A
 Site Area (Ha): 0.55
 Search Buffer (m): 1000

Site Details

Unit F, Meridian East, Meridian Business Park, LEICESTER, LE19 1QP



Tel: 0844 844 9952
 Fax: 0844 844 9951
 Web: www.envirocheck.co.uk



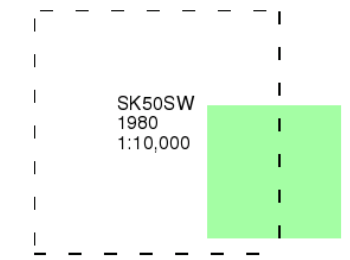
Ordnance Survey Plan

Published 1980

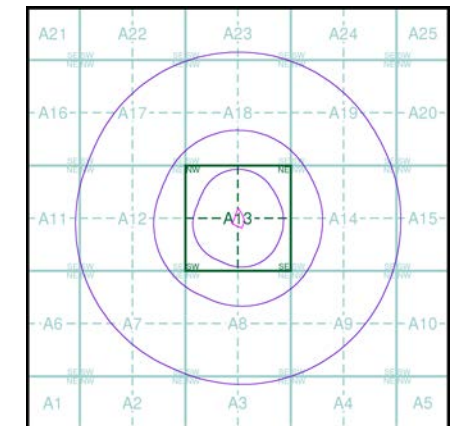
Source map scale - 1:10,000

The historical maps shown were reproduced from maps predominantly held at the scale adopted for England, Wales and Scotland in the 1840's. In 1854 the 1:2,500 scale was adopted for mapping urban areas; these maps were used to update the 1:10,560 maps. The published date given therefore is often some years later than the surveyed date. Before 1938, all OS maps were based on the Cassini Projection, with independent surveys of a single county or group of counties, giving rise to significant inaccuracies in outlying areas. In the late 1940's, a Provisional Edition was produced, which updated the 1:10,560 mapping from a number of sources. The maps appear unfinished - with all military camps and other strategic sites removed. These maps were initially overprinted with the National Grid. In 1970, the first 1:10,000 maps were produced using the Transverse Mercator Projection. The revision process continued until recently, with new editions appearing every 10 years or so for urban areas.

Map Name(s) and Date(s)



Historical Map - Slice A



Order Details

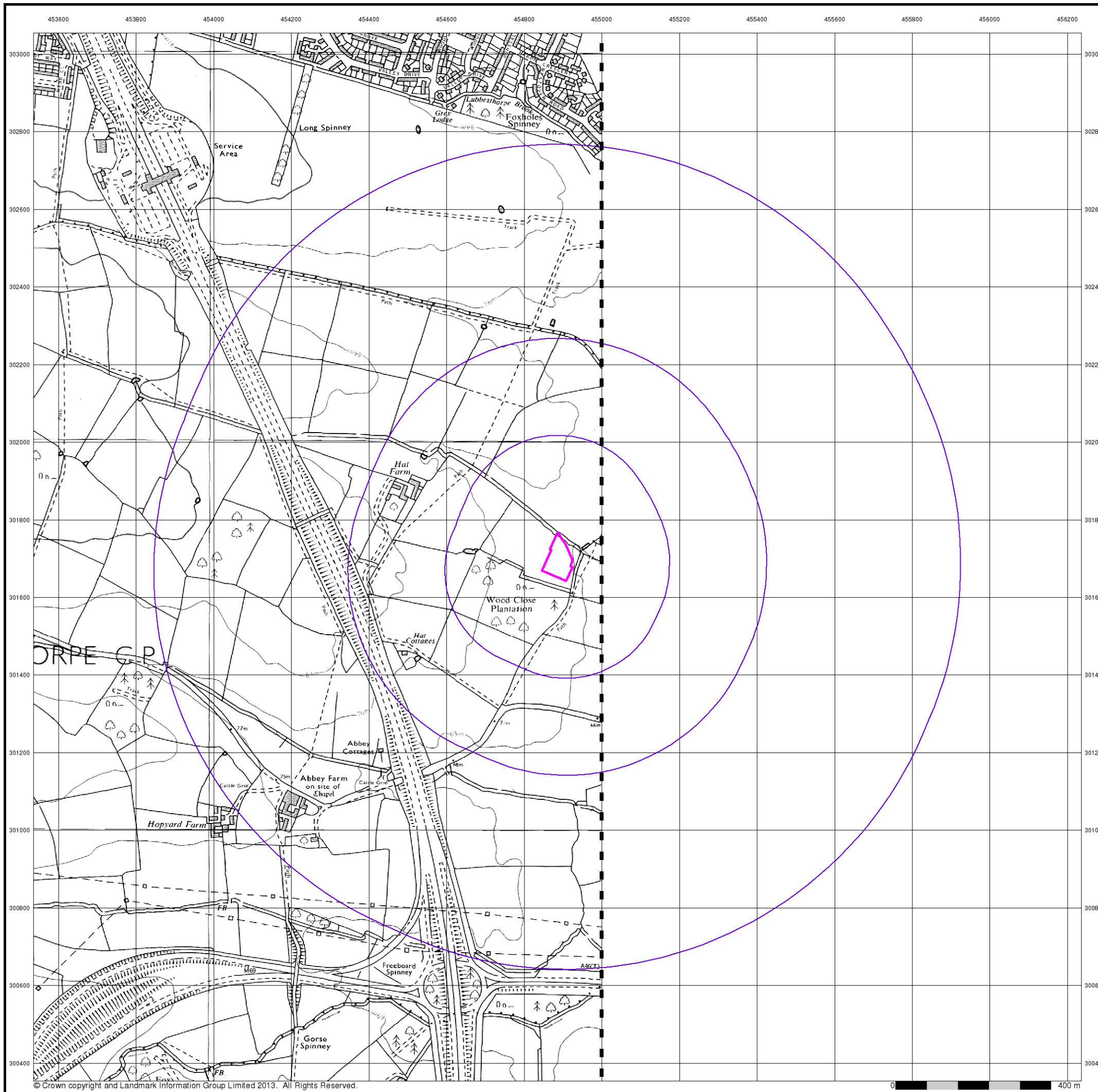
Order Number: 62897725_1_1
Customer Ref: UK15-210MeridianBusinessPark
National Grid Reference: 454890, 301700
Slice: A
Site Area (Ha): 0.55
Search Buffer (m): 1000

Site Details

Unit F, Meridian East, Meridian Business Park, LEICESTER, LE19 1QP



Tel: 0844 844 9952
Fax: 0844 844 9951
Web: www.envirocheck.co.uk



© Crown copyright and Landmark Information Group Limited 2013. All Rights Reserved.

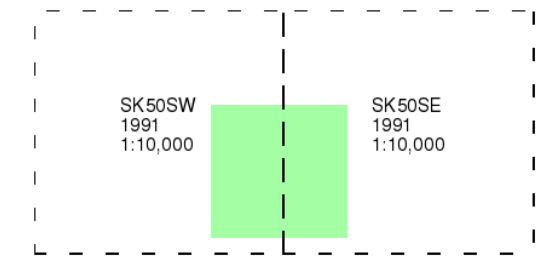




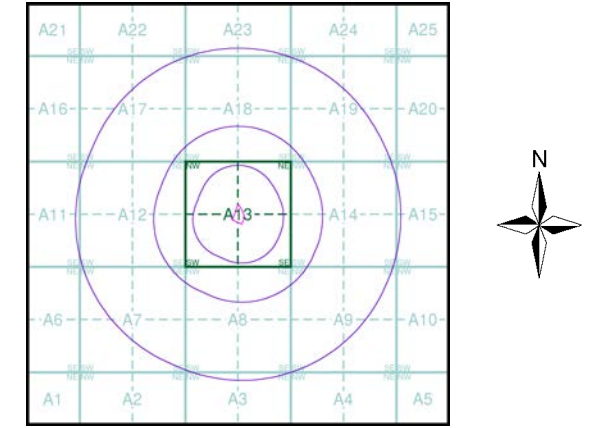
Ordnance Survey Plan
Published 1991
Source map scale - 1:10,000

The historical maps shown were reproduced from maps predominantly held at the scale adopted for England, Wales and Scotland in the 1840's. In 1854 the 1:2,500 scale was adopted for mapping urban areas; these maps were used to update the 1:10,560 maps. The published date given therefore is often some years later than the surveyed date. Before 1938, all OS maps were based on the Cassini Projection, with independent surveys of a single county or group of counties, giving rise to significant inaccuracies in outlying areas. In the late 1940's, a Provisional Edition was produced, which updated the 1:10,560 mapping from a number of sources. The maps appear unfinished - with all military camps and other strategic sites removed. These maps were initially overprinted with the National Grid. In 1970, the first 1:10,000 maps were produced using the Transverse Mercator Projection. The revision process continued until recently, with new editions appearing every 10 years or so for urban areas.

Map Name(s) and Date(s)



Historical Map - Slice A



Order Details

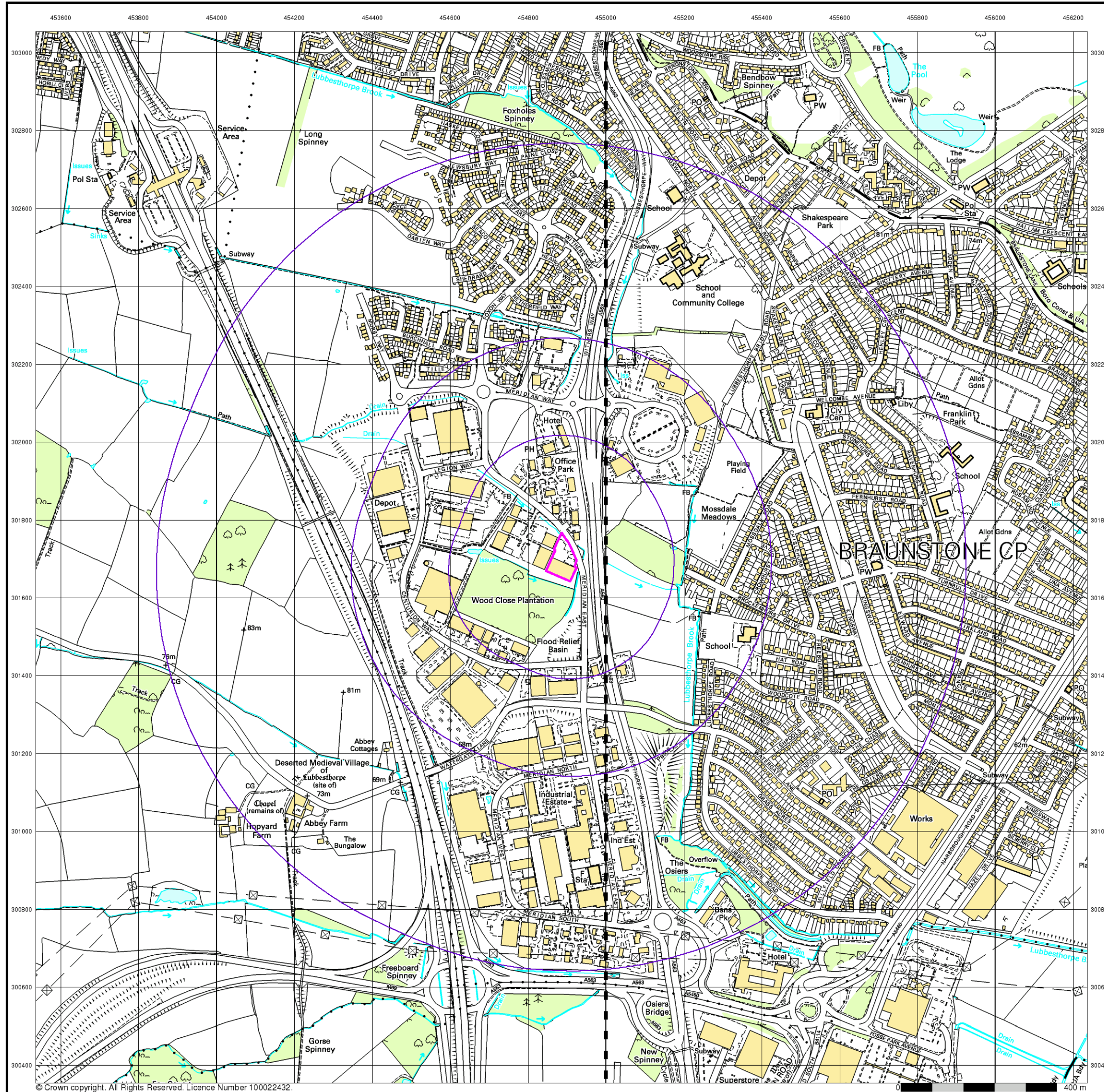
Order Number: 62897725_1_1
 Customer Ref: UK15-210MeridianBusinessPark
 National Grid Reference: 454890, 301700
 Slice: A
 Site Area (Ha): 0.55
 Search Buffer (m): 1000

Site Details

Unit F, Meridian East, Meridian Business Park, LEICESTER, LE19 1QP



Tel: 0844 844 9952
 Fax: 0844 844 9951
 Web: www.envirocheck.co.uk



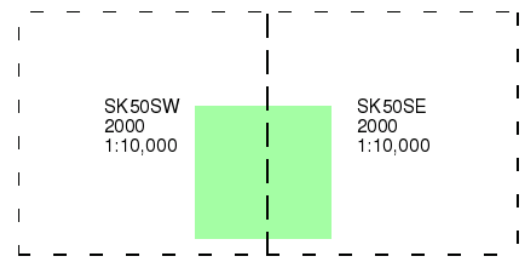
© Crown copyright. All Rights Reserved. Licence Number 100022432.



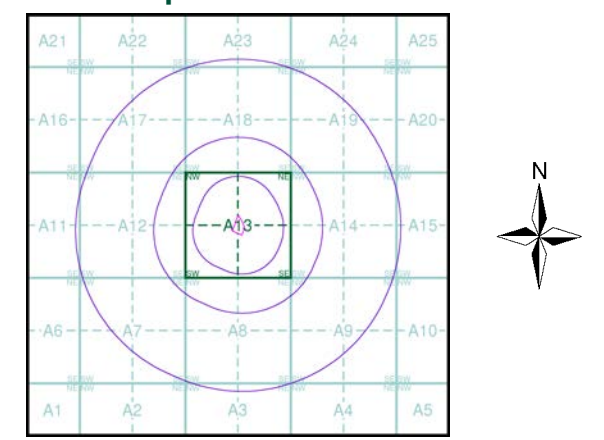
10k Raster Mapping
Published 2000
Source map scale - 1:10,000

The historical maps shown were produced from the Ordnance Survey's 1:10,000 colour raster mapping. These maps are derived from Landplan which replaced the old 1:10,000 maps originally published in 1970. The data is highly detailed showing buildings, fences and field boundaries as well as all roads, tracks and paths. Road names are also included together with the relevant road number and classification. Boundary information depiction includes county, unitary authority, district, civil parish and constituency.

Map Name(s) and Date(s)



Historical Map - Slice A



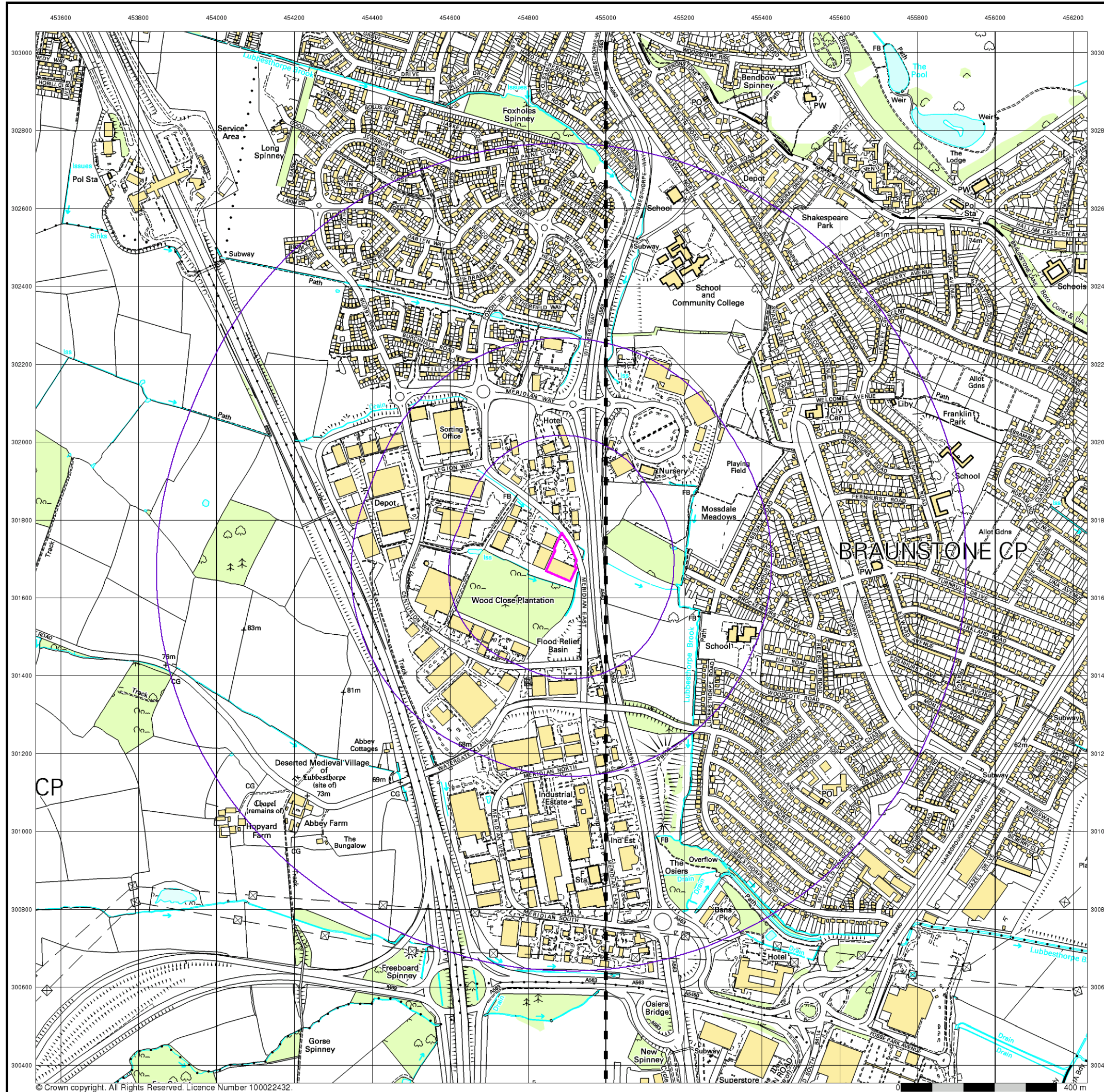
Order Details

Order Number: 62897725_1_1
 Customer Ref: UK15-210MeridianBusinessPark
 National Grid Reference: 454890, 301700
 Slice: A
 Site Area (Ha): 0.55
 Search Buffer (m): 1000

Site Details

Unit F, Meridian East, Meridian Business Park, LEICESTER, LE19 1QP

Landmark
 Information Group
 Tel: 0844 844 9952
 Fax: 0844 844 9951
 Web: www.envirocheck.co.uk



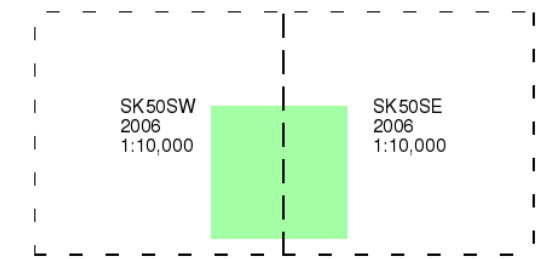
© Crown copyright. All Rights Reserved. Licence Number 100022432.



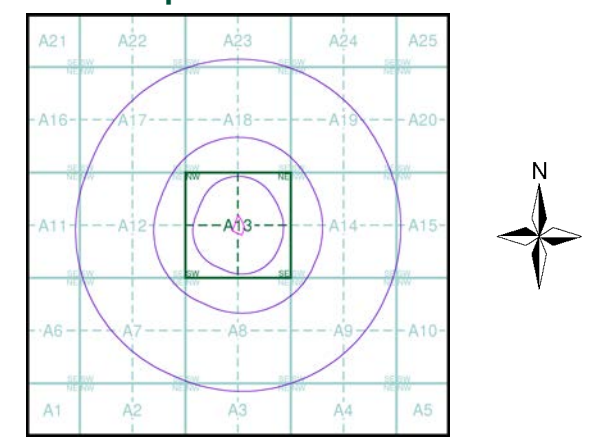
10k Raster Mapping
Published 2006
Source map scale - 1:10,000

The historical maps shown were produced from the Ordnance Survey's 1:10,000 colour raster mapping. These maps are derived from Landplan which replaced the old 1:10,000 maps originally published in 1970. The data is highly detailed showing buildings, fences and field boundaries as well as all roads, tracks and paths. Road names are also included together with the relevant road number and classification. Boundary information depiction includes county, unitary authority, district, civil parish and constituency.

Map Name(s) and Date(s)



Historical Map - Slice A



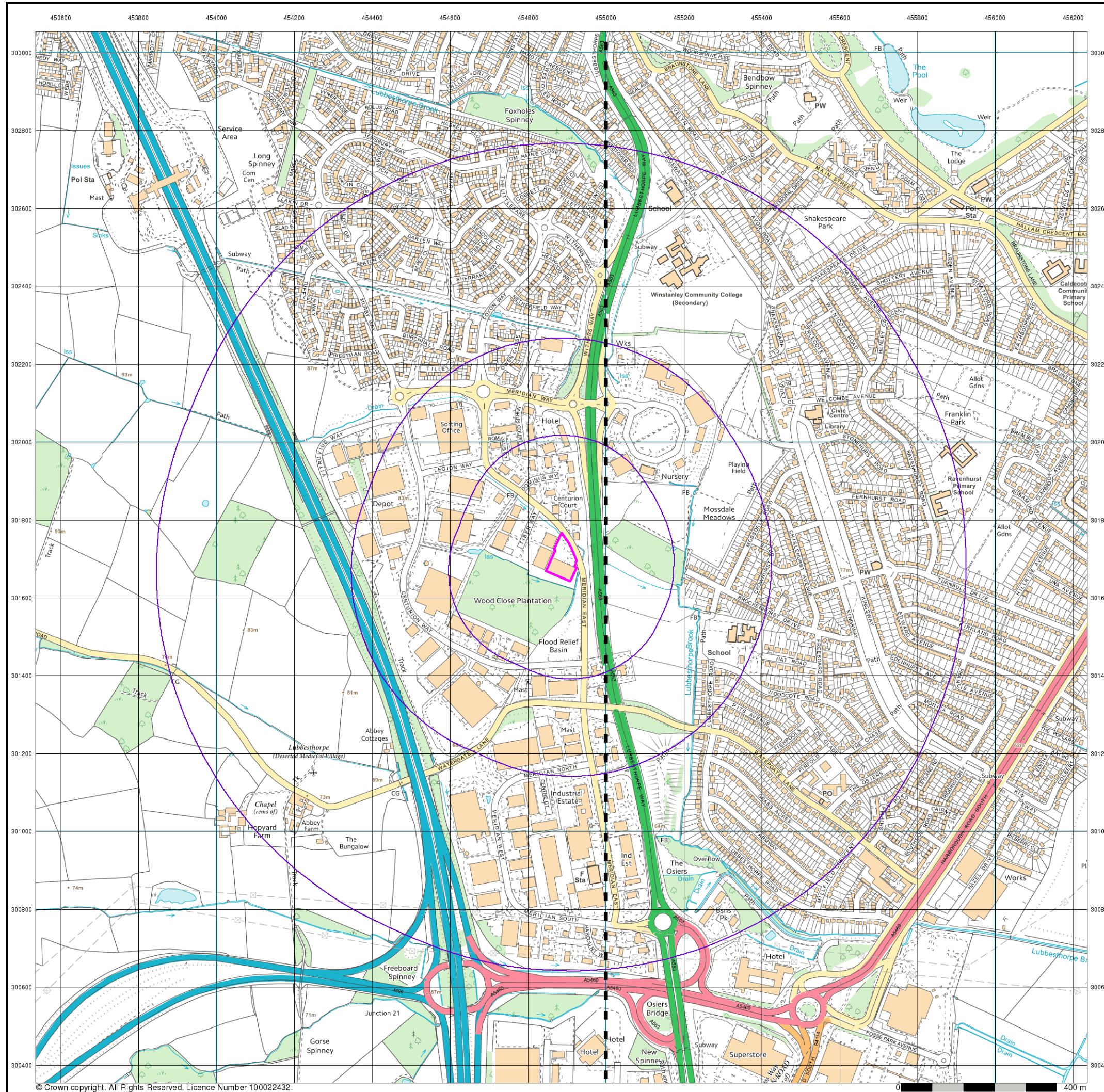
Order Details

Order Number: 62897725_1_1
 Customer Ref: UK15-210MeridianBusinessPark
 National Grid Reference: 454890, 301700
 Slice: A
 Site Area (Ha): 0.55
 Search Buffer (m): 1000

Site Details

Unit F, Meridian East, Meridian Business Park, LEICESTER, LE19 1QP

Landmark Information Group
 Tel: 0844 844 9952
 Fax: 0844 844 9951
 Web: www.envirocheck.co.uk



© Crown copyright. All Rights Reserved. Licence Number 100022432.



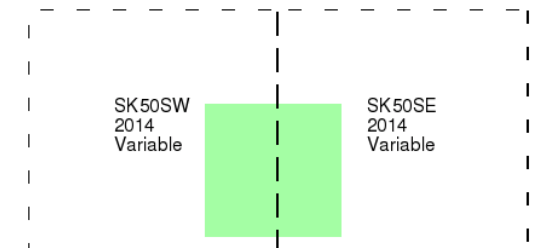
VectorMap Local

Published 2014

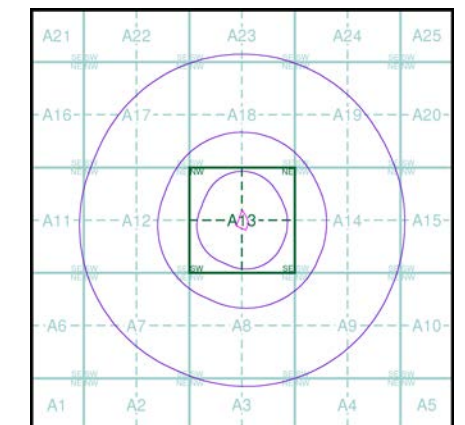
Source map scale - 1:10,000

VectorMap Local (Raster) is Ordnance Survey's highest detailed 'backdrop' mapping product. These maps are produced from OS's VectorMap Local, a simple vector dataset at a nominal scale of 1:10,000, covering the whole of Great Britain, that has been designed for creating graphical mapping. OS VectorMap Local is derived from large-scale information surveyed at 1:1250 scale (covering major towns and cities), 1:2500 scale (smaller towns, villages and developed rural areas), and 1:10 000 scale (mountain, moorland and river estuary areas).

Map Name(s) and Date(s)



Historical Map - Slice A



Order Details

Order Number: 62897725_1_1
 Customer Ref: UK15-210MeridianBusinessPark
 National Grid Reference: 454890, 301700
 Slice: A
 Site Area (Ha): 0.55
 Search Buffer (m): 1000

Site Details

Unit F, Meridian East, Meridian Business Park, LEICESTER, LE19 1QP



Tel: 0844 844 9952
 Fax: 0844 844 9951
 Web: www.envirocheck.co.uk




Leicestershire

Published 1886

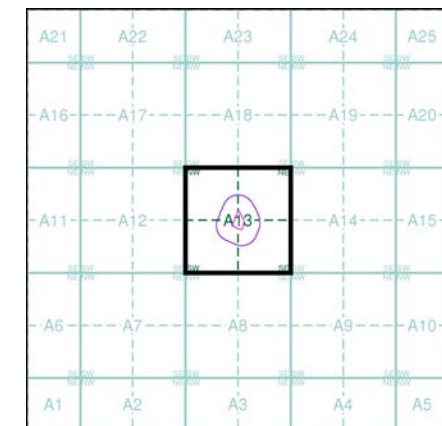
Source map scale - 1:2,500

The historical maps shown were reproduced from maps predominantly held at the scale adopted for England, Wales and Scotland in the 1840's. In 1854 the 1:2,500 scale was adopted for mapping urban areas and by 1896 it covered the whole of what were considered to be the cultivated parts of Great Britain. The published date given below is often some years later than the surveyed date. Before 1938, all OS maps were based on the Cassini Projection, with independent surveys of a single county or group of counties, giving rise to significant inaccuracies in outlying areas.

Map Name(s) and Date(s)



Historical Map - Segment A13



Order Details

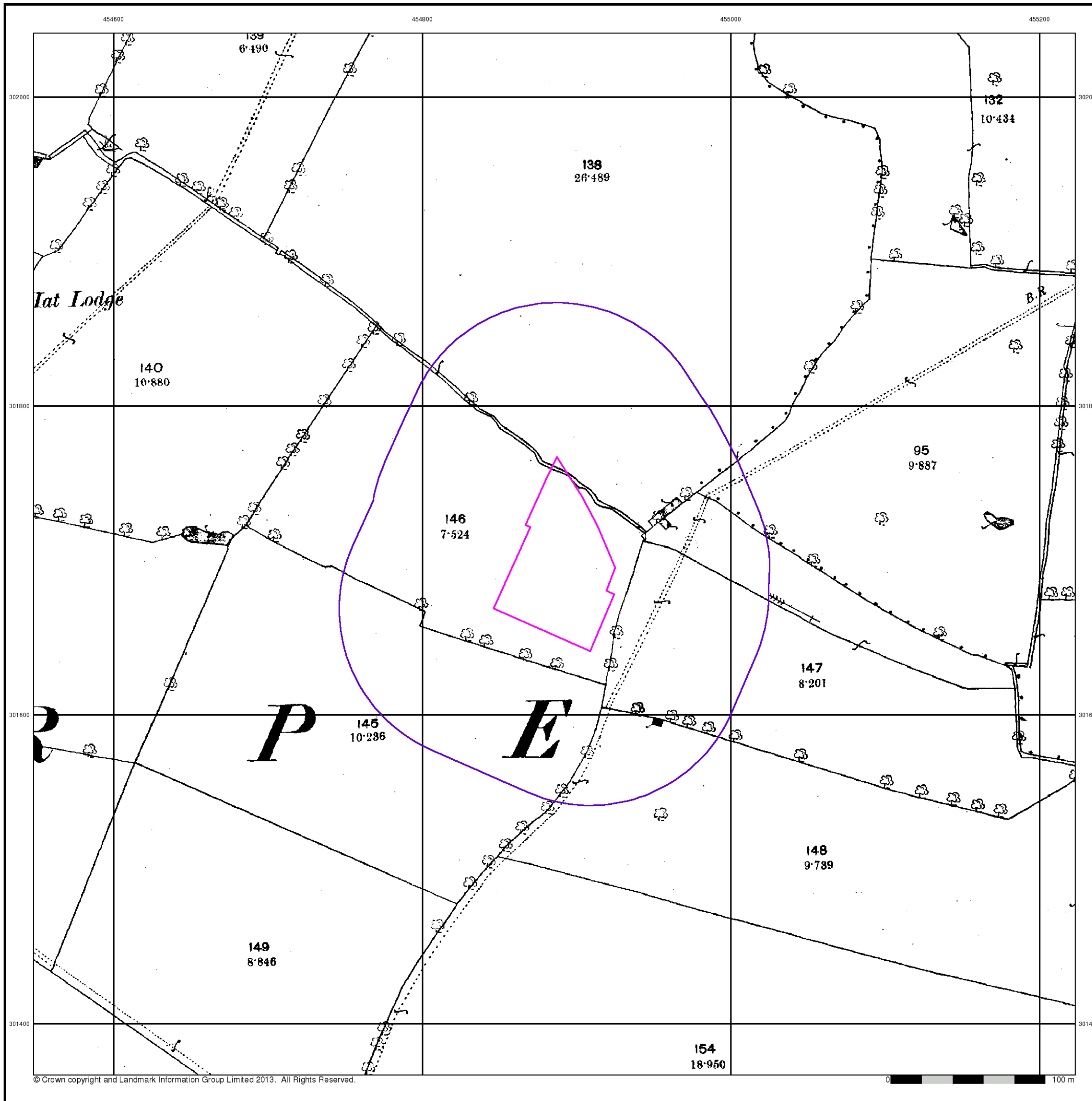
Order Number: 62897725_1_1
Customer Ref: UK15-210MeridianBusinessPark
National Grid Reference: 454890, 301700
Slice: A
Site Area (Ha): 0.55
Search Buffer (m): 100

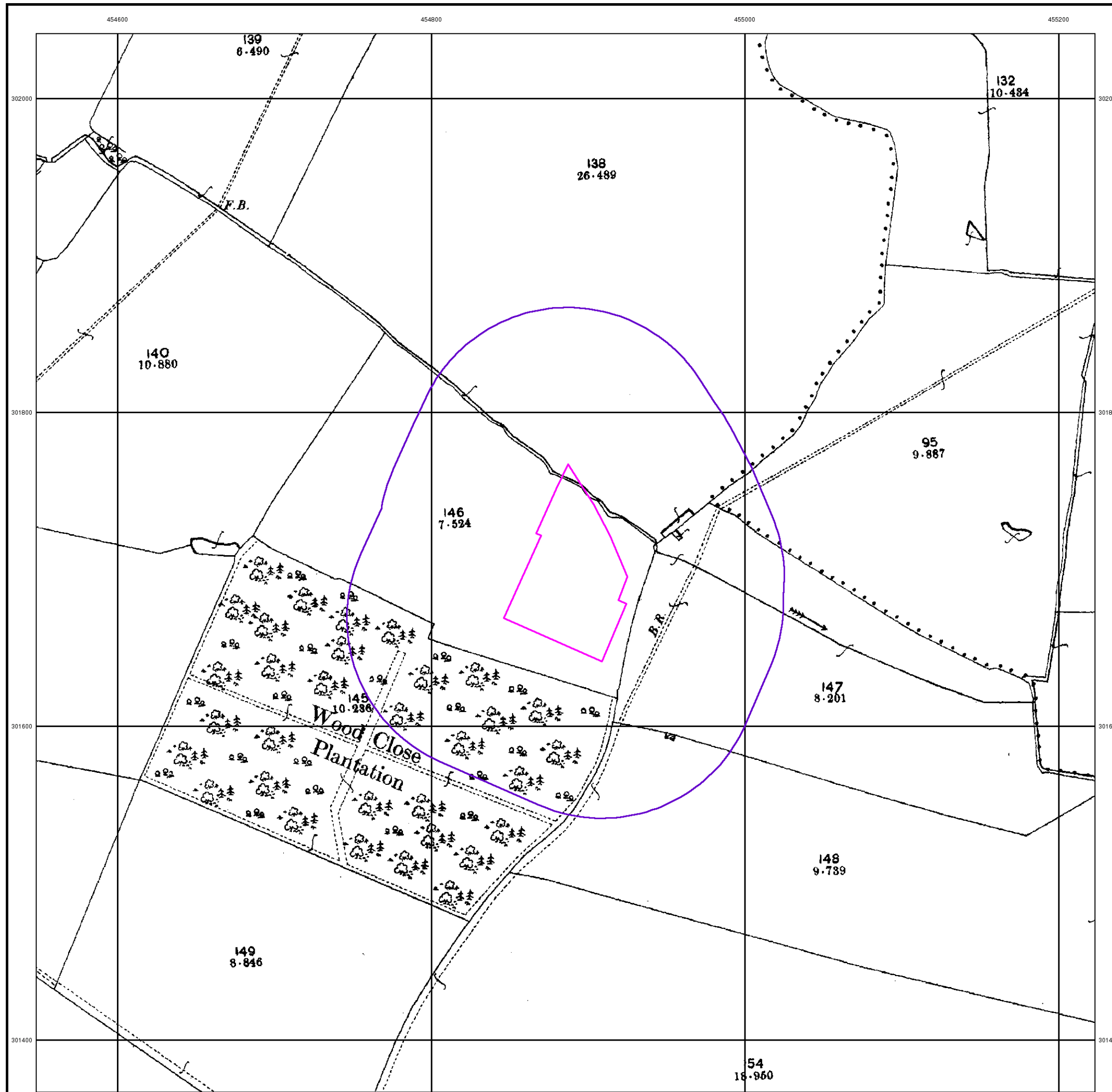
Site Details

Unit F, Meridian East, Meridian Business Park, LEICESTER, LE19 1QP



Tel: 0844 844 9952
Fax: 0844 844 9951
Web: www.envirocheck.co.uk





© Crown copyright and Landmark Information Group Limited 2013. All Rights Reserved.




Leicestershire

Published 1904

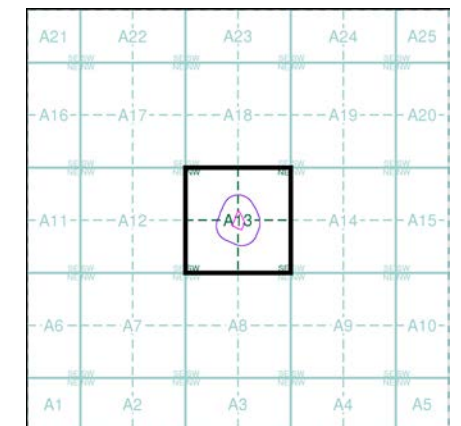
Source map scale - 1:2,500

The historical maps shown were reproduced from maps predominantly held at the scale adopted for England, Wales and Scotland in the 1840's. In 1854 the 1:2,500 scale was adopted for mapping urban areas and by 1896 it covered the whole of what were considered to be the cultivated parts of Great Britain. The published date given below is often some years later than the surveyed date. Before 1938, all OS maps were based on the Cassini Projection, with independent surveys of a single county or group of counties, giving rise to significant inaccuracies in outlying areas.

Map Name(s) and Date(s)



Historical Map - Segment A13



Order Details

Order Number: 62897725_1_1
 Customer Ref: UK15-210MeridianBusinessPark
 National Grid Reference: 454890, 301700
 Slice: A
 Site Area (Ha): 0.55
 Search Buffer (m): 100

Site Details

Unit F, Meridian East, Meridian Business Park, LEICESTER, LE19 1QP



Tel: 0844 844 9952
 Fax: 0844 844 9951
 Web: www.envirocheck.co.uk




Leicestershire

Published 1914

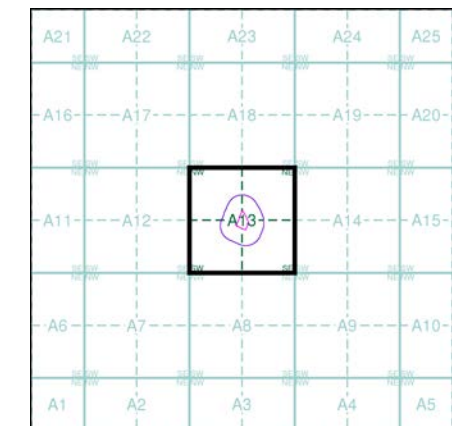
Source map scale - 1:2,500

The historical maps shown were reproduced from maps predominantly held at the scale adopted for England, Wales and Scotland in the 1840's. In 1854 the 1:2,500 scale was adopted for mapping urban areas and by 1896 it covered the whole of what were considered to be the cultivated parts of Great Britain. The published date given below is often some years later than the surveyed date. Before 1938, all OS maps were based on the Cassini Projection, with independent surveys of a single county or group of counties, giving rise to significant inaccuracies in outlying areas.

Map Name(s) and Date(s)



Historical Map - Segment A13



Order Details

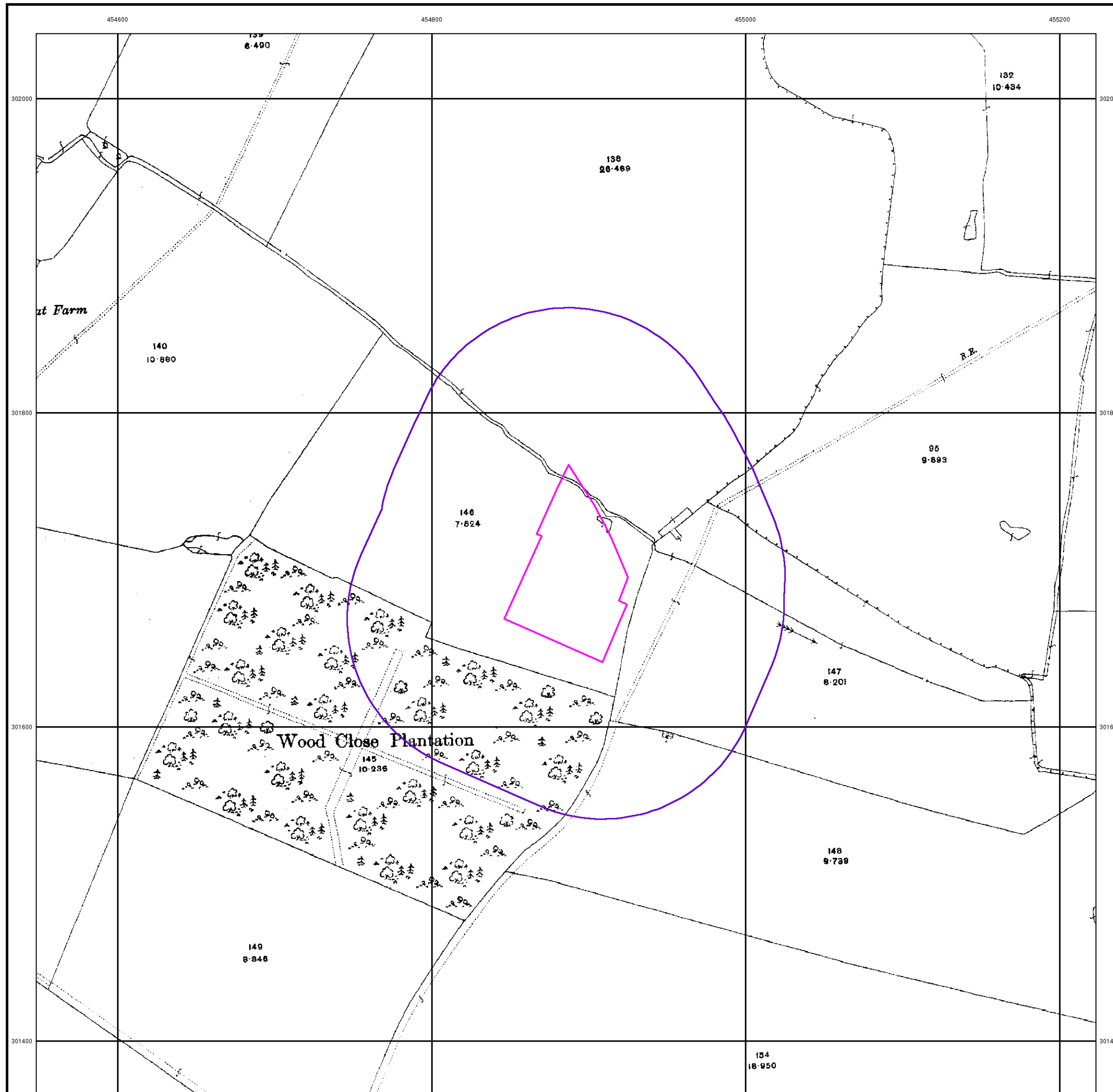
Order Number: 62897725_1_1
Customer Ref: UK15-210MeridianBusinessPark
National Grid Reference: 454890, 301700
Slice: A
Site Area (Ha): 0.55
Search Buffer (m): 100

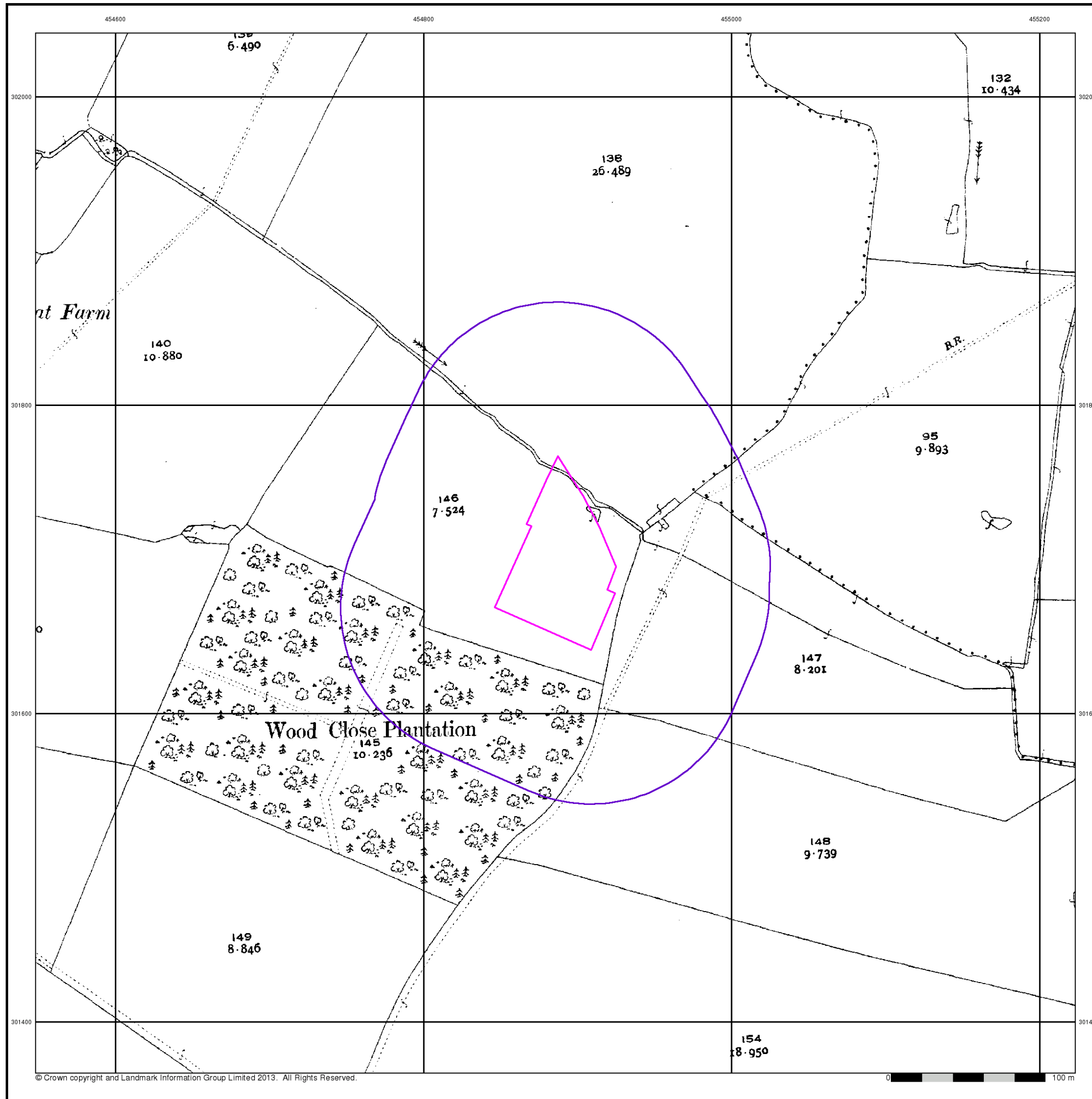
Site Details

Unit F, Meridian East, Meridian Business Park, LEICESTER, LE19 1QP



Tel: 0844 844 9952
Fax: 0844 844 9951
Web: www.envirocheck.co.uk






Leicestershire
Published 1930

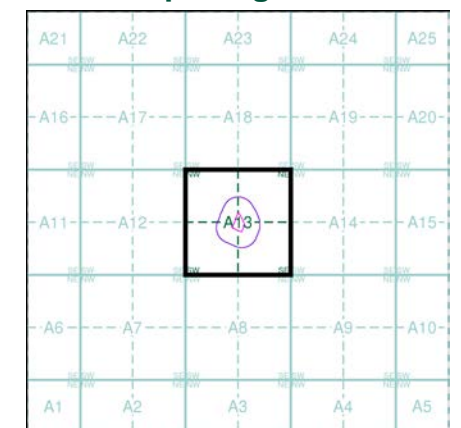
Source map scale - 1:2,500

The historical maps shown were reproduced from maps predominantly held at the scale adopted for England, Wales and Scotland in the 1840's. In 1854 the 1:2,500 scale was adopted for mapping urban areas and by 1896 it covered the whole of what were considered to be the cultivated parts of Great Britain. The published date given below is often some years later than the surveyed date. Before 1938, all OS maps were based on the Cassini Projection, with independent surveys of a single county or group of counties, giving rise to significant inaccuracies in outlying areas.

Map Name(s) and Date(s)



Historical Map - Segment A13



Order Details

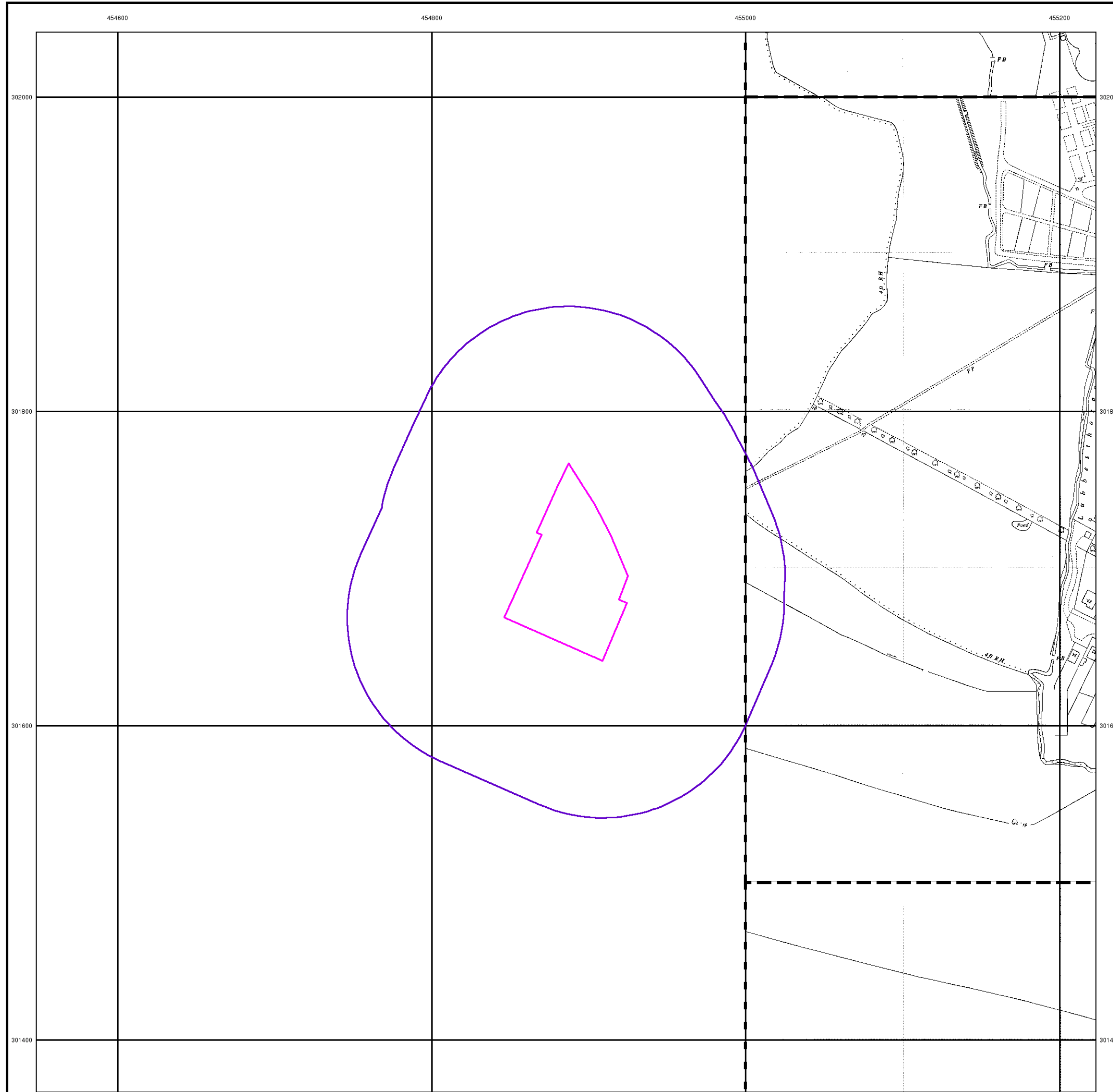
Order Number: 62897725_1_1
 Customer Ref: UK15-210MeridianBusinessPark
 National Grid Reference: 454890, 301700
 Slice: A
 Site Area (Ha): 0.55
 Search Buffer (m): 100

Site Details

Unit F, Meridian East, Meridian Business Park, LEICESTER, LE19 1QP

Landmark
 Information Group

Tel: 0844 844 9952
 Fax: 0844 844 9951
 Web: www.envirocheck.co.uk



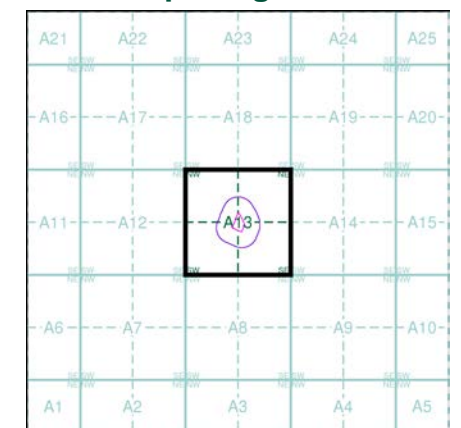
Ordnance Survey Plan
Published 1954 - 1963
Source map scale - 1:1,250

The historical maps shown were reproduced from maps predominantly held at the scale adopted for England, Wales and Scotland in the 1840's. In 1854 the 1:2,500 scale was adopted for mapping urban areas and by 1896 it covered the whole of what were considered to be the cultivated parts of Great Britain. The published date given below is often some years later than the surveyed date. Before 1938, all OS maps were based on the Cassini Projection, with independent surveys of a single county or group of counties, giving rise to significant inaccuracies in outlying areas.

Map Name(s) and Date(s)

SK5502SW	1954	1:1,250
SK5501NW	1963	1:1,250
SK5501SW	1963	1:1,250

Historical Map - Segment A13



Order Details

Order Number: 62897725_1_1
 Customer Ref: UK15-210MeridianBusinessPark
 National Grid Reference: 454890, 301700
 Slice: A
 Site Area (Ha): 0.55
 Search Buffer (m): 100

Site Details

Unit F, Meridian East, Meridian Business Park, LEICESTER, LE19 1QP



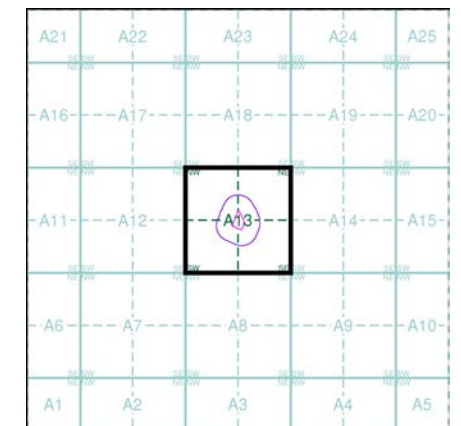
Ordnance Survey Plan
Published 1955 - 1958
Source map scale - 1:2,500

The historical maps shown were reproduced from maps predominantly held at the scale adopted for England, Wales and Scotland in the 1840's. In 1854 the 1:2,500 scale was adopted for mapping urban areas and by 1896 it covered the whole of what were considered to be the cultivated parts of Great Britain. The published date given below is often some years later than the surveyed date. Before 1938, all OS maps were based on the Cassini Projection, with independent surveys of a single county or group of counties, giving rise to significant inaccuracies in outlying areas.

Map Name(s) and Date(s)

SK5402 1958 1:2,500	SK5502 1955 1:2,500
SK5401 1957 1:2,500	SK5501 1955 1:2,500

Historical Map - Segment A13



Order Details

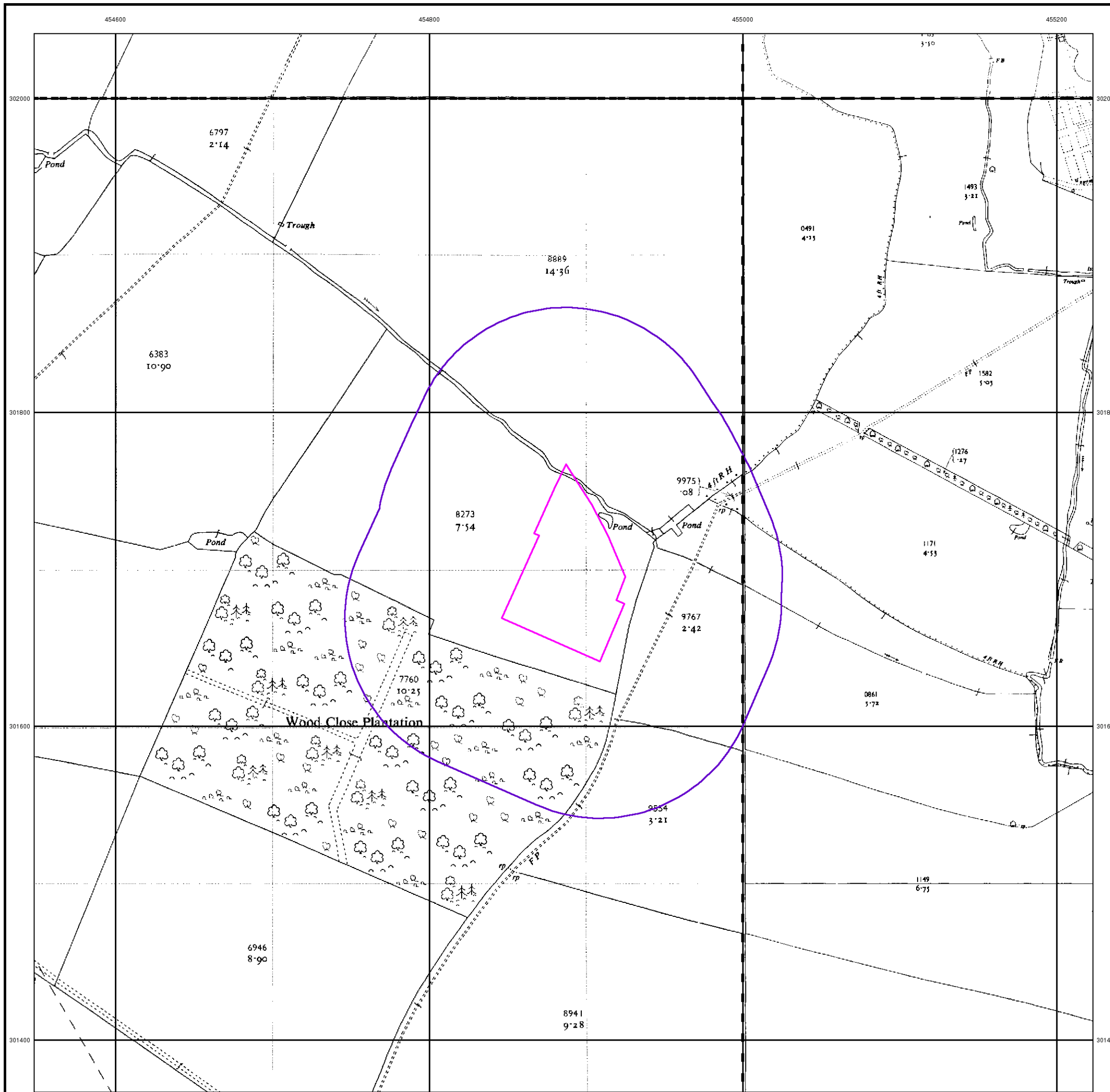
Order Number: 62897725_1_1
 Customer Ref: UK15-210MeridianBusinessPark
 National Grid Reference: 454890, 301700
 Slice: A
 Site Area (Ha): 0.55
 Search Buffer (m): 100

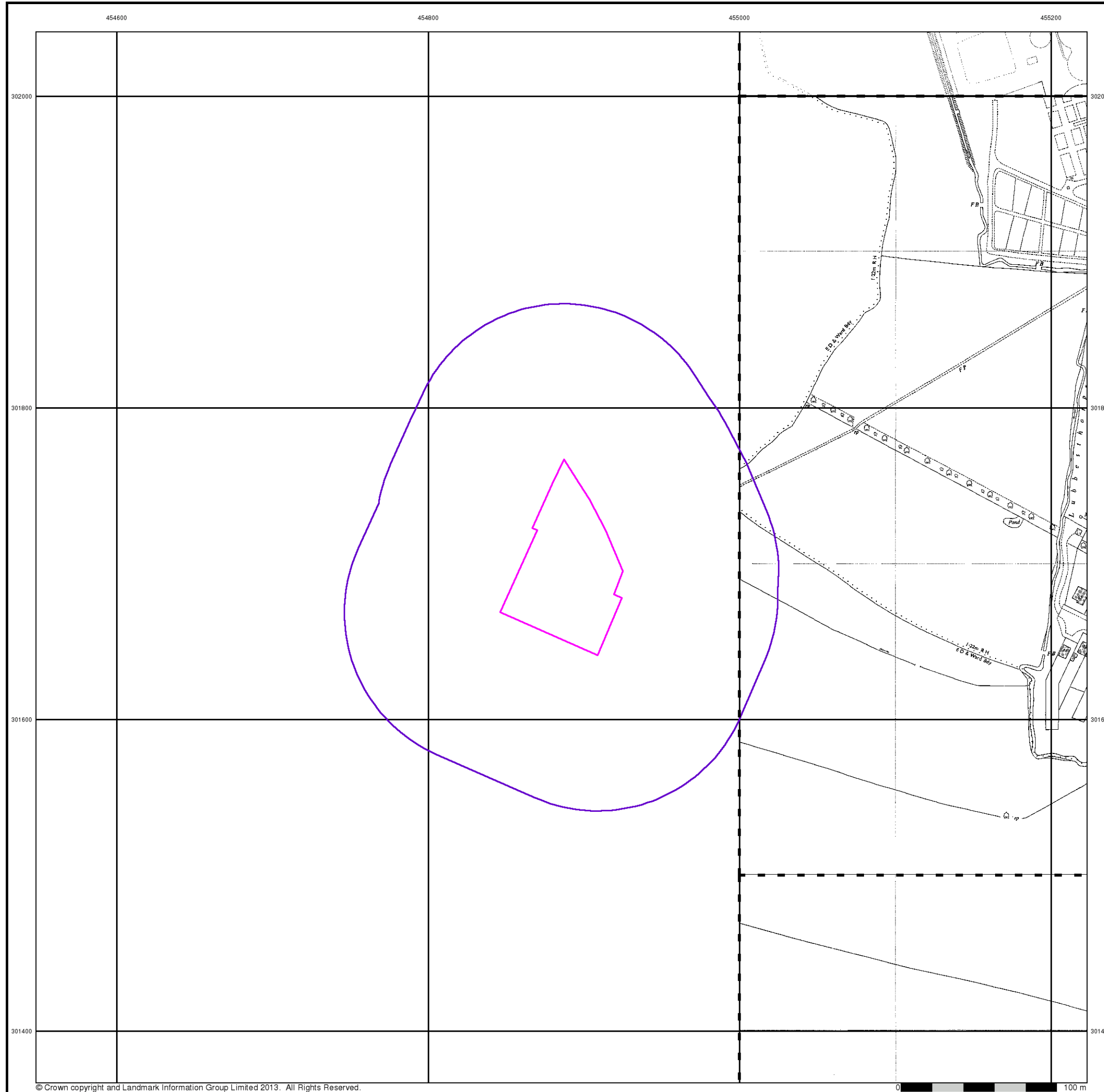
Site Details

Unit F, Meridian East, Meridian Business Park, LEICESTER, LE19 1QP



Tel: 0844 844 9952
 Fax: 0844 844 9951
 Web: www.envirocheck.co.uk





© Crown copyright and Landmark Information Group Limited 2013. All Rights Reserved.

0 100 m



Additional SIMs

Published 1963 - 1978

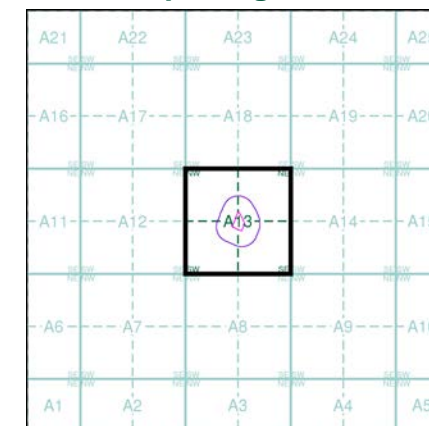
Source map scale - 1:1,250

The SIM cards (Ordnance Survey's 'Survey of Information on Microfilm') are further, minor editions of mapping which were produced and published in between the main editions as an area was updated. They date from 1947 to 1994, and contain detailed information on buildings, roads and land-use. These maps were produced at both 1:2,500 and 1:1,250 scales.

Map Name(s) and Date(s)

SK5502SW	1978	1:1,250
SK5501NW	1963	1:1,250
SK5501SW	1963	1:1,250

Historical Map - Segment A13



Order Details

Order Number: 62897725_1_1
 Customer Ref: UK15-210MeridianBusinessPark
 National Grid Reference: 454890, 301700
 Slice: A
 Site Area (Ha): 0.55
 Search Buffer (m): 100

Site Details

Unit F, Meridian East, Meridian Business Park, LEICESTER, LE19 1QP



Tel: 0844 844 9952
 Fax: 0844 844 9951
 Web: www.envirocheck.co.uk



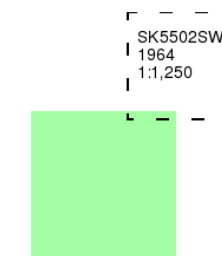
Ordnance Survey Plan

Published 1964

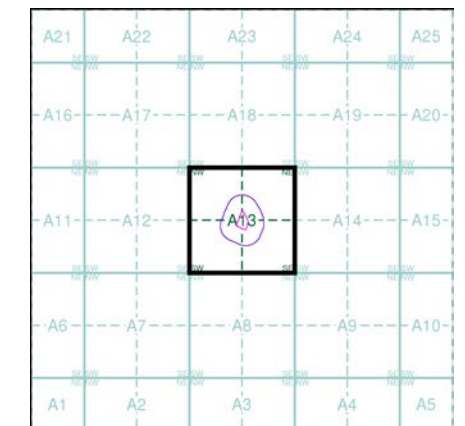
Source map scale - 1:1,250

The historical maps shown were reproduced from maps predominantly held at the scale adopted for England, Wales and Scotland in the 1840's. In 1854 the 1:2,500 scale was adopted for mapping urban areas and by 1896 it covered the whole of what were considered to be the cultivated parts of Great Britain. The published date given below is often some years later than the surveyed date. Before 1938, all OS maps were based on the Cassini Projection, with independent surveys of a single county or group of counties, giving rise to significant inaccuracies in outlying areas.

Map Name(s) and Date(s)



Historical Map - Segment A13



Order Details

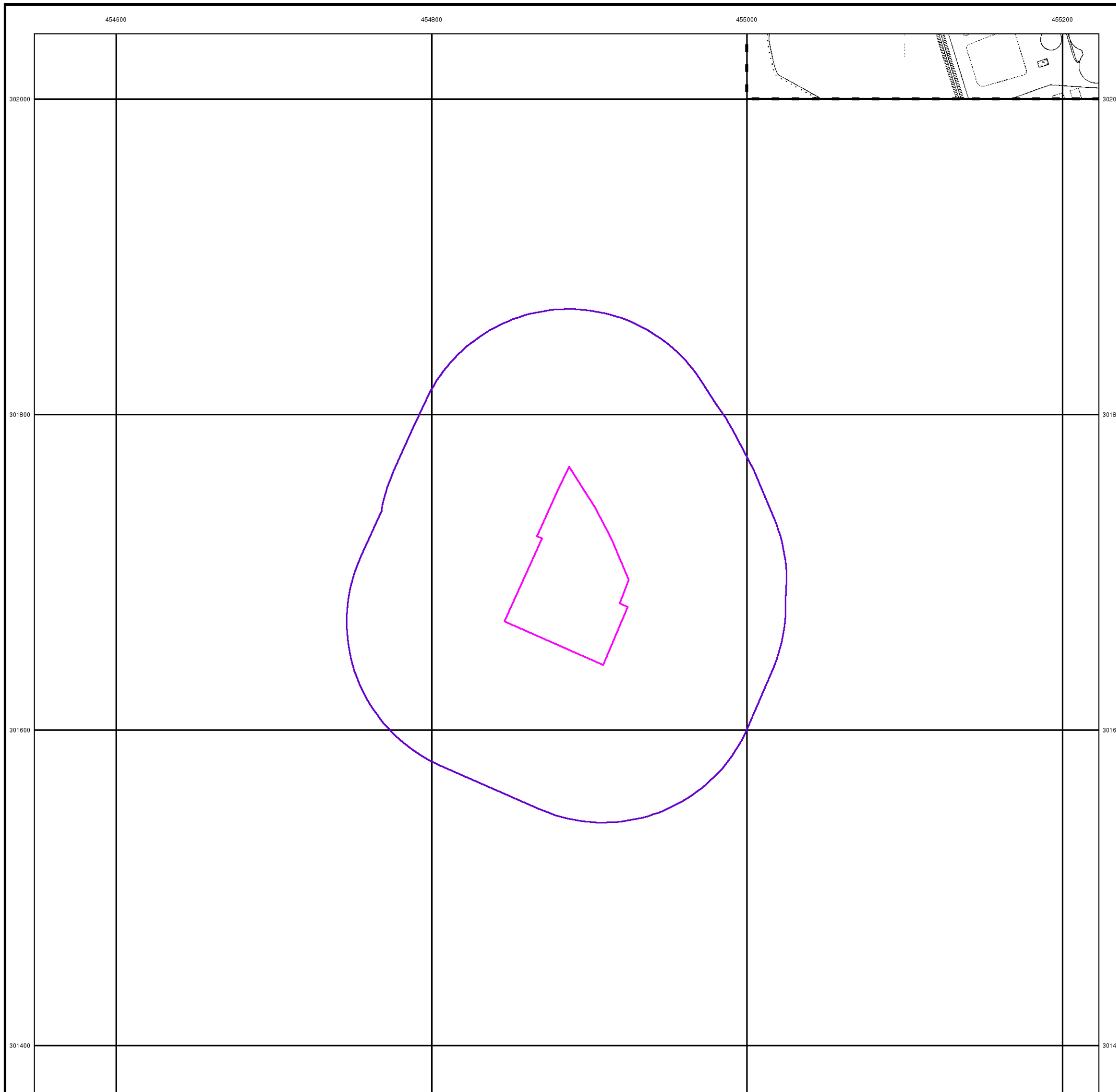
Order Number: 62897725_1_1
Customer Ref: UK15-210MeridianBusinessPark
National Grid Reference: 454890, 301700
Slice: A
Site Area (Ha): 0.55
Search Buffer (m): 100

Site Details

Unit F, Meridian East, Meridian Business Park, LEICESTER, LE19 1QP



Tel: 0844 844 9952
Fax: 0844 844 9951
Web: www.envirocheck.co.uk



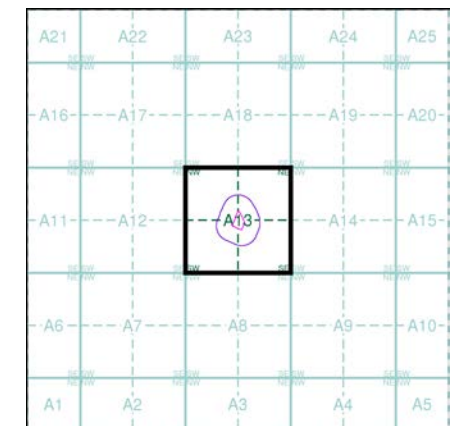
Ordnance Survey Plan
Published 1966 - 1967
Source map scale - 1:2,500

The historical maps shown were reproduced from maps predominantly held at the scale adopted for England, Wales and Scotland in the 1840's. In 1854 the 1:2,500 scale was adopted for mapping urban areas and by 1896 it covered the whole of what were considered to be the cultivated parts of Great Britain. The published date given below is often some years later than the surveyed date. Before 1938, all OS maps were based on the Cassini Projection, with independent surveys of a single county or group of counties, giving rise to significant inaccuracies in outlying areas.

Map Name(s) and Date(s)

SK5402 1967 1:2,500	SK5502 1967 1:2,500
SK5401 1966 1:2,500	SK5501 1966 1:2,500

Historical Map - Segment A13

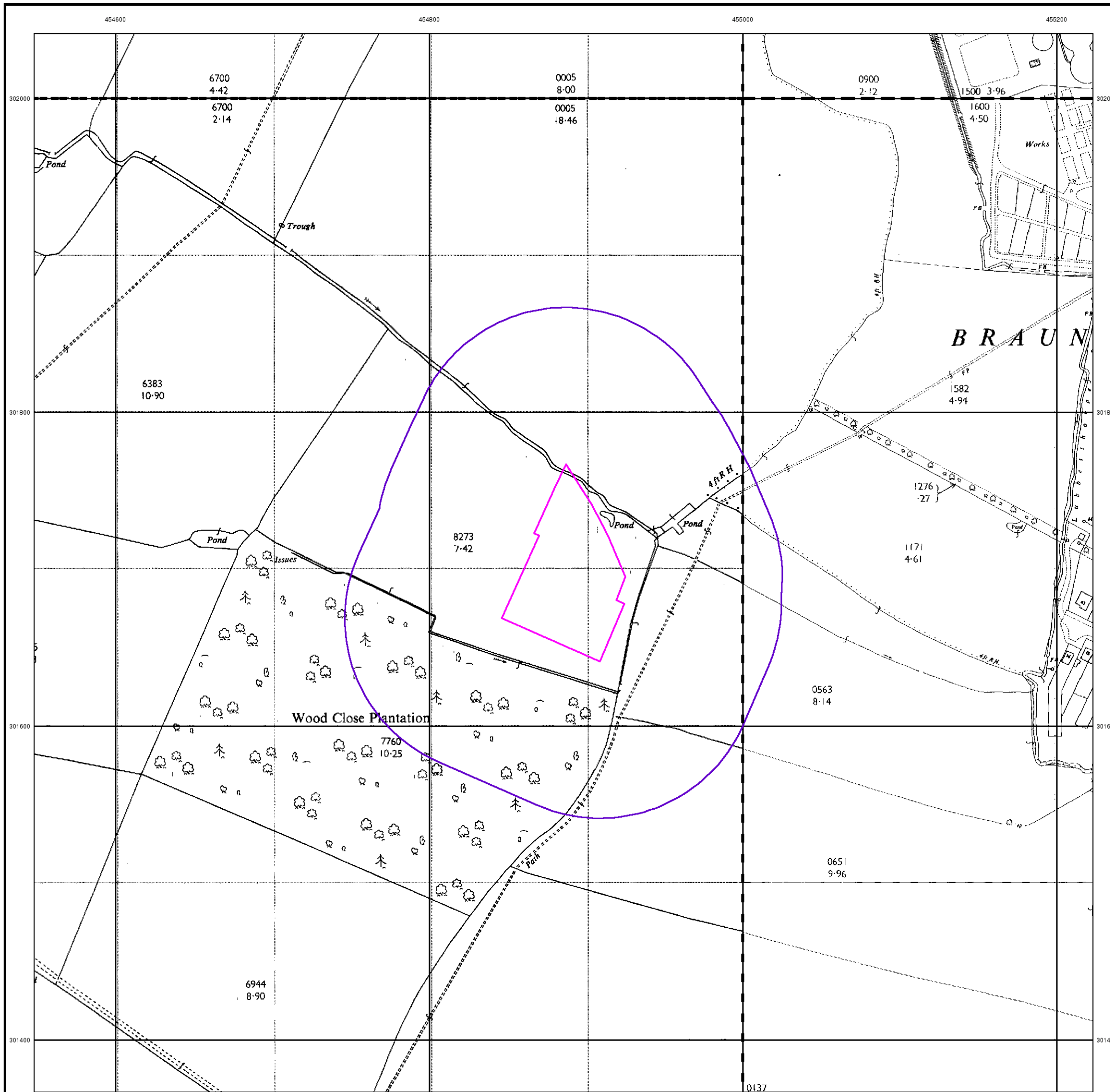


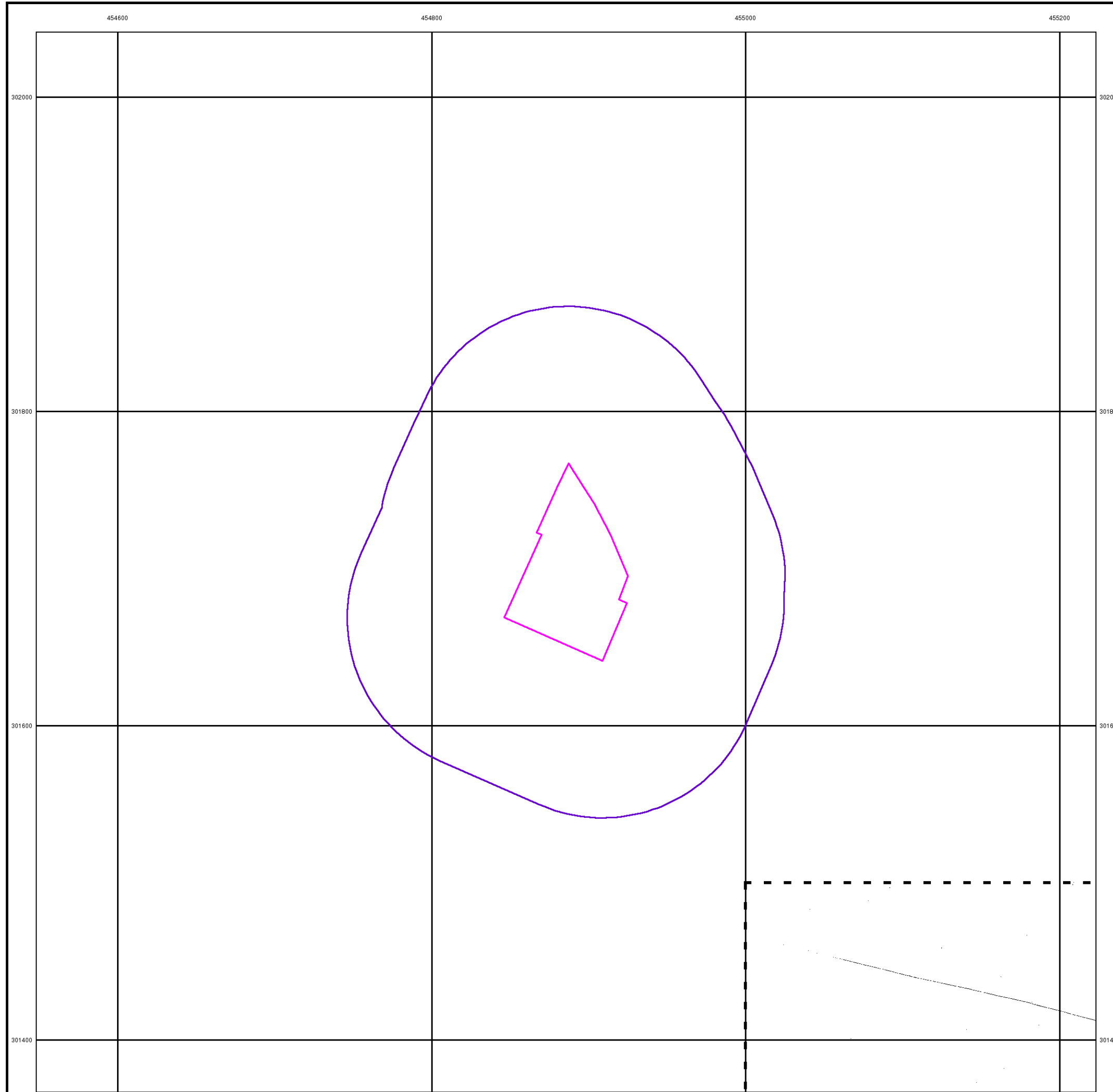
Order Details

Order Number: 62897725_1_1
 Customer Ref: UK15-210MeridianBusinessPark
 National Grid Reference: 454890, 301700
 Slice: A
 Site Area (Ha): 0.55
 Search Buffer (m): 100

Site Details

Unit F, Meridian East, Meridian Business Park, LEICESTER, LE19 1QP





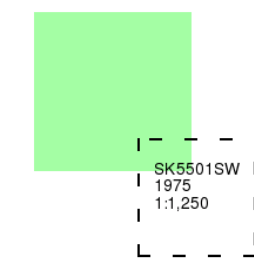
Supply of Unpublished Survey Information

Published 1975

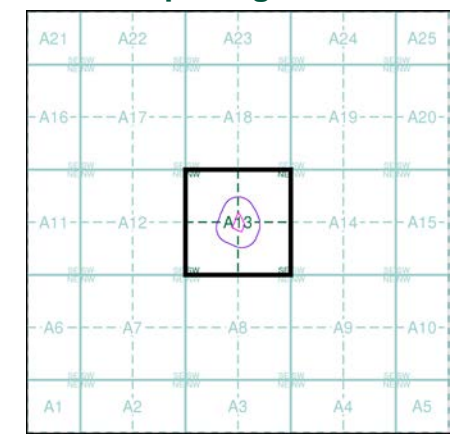
Source map scale - 1:1,250

SUSI maps (Supply of Unpublished Survey Information) were produced between 1972 and 1977, mainly for internal use at Ordnance Survey. These were more of a 'work-in-progress' plan as they showed updates of individual areas on a map. These maps were unpublished, and they do not represent a single moment in time. They were produced at both 1:2,500 and 1:1,250 scales.

Map Name(s) and Date(s)



Historical Map - Segment A13



Order Details

Order Number: 62897725_1_1
 Customer Ref: UK15-210MeridianBusinessPark
 National Grid Reference: 454890, 301700
 Slice: A
 Site Area (Ha): 0.55
 Search Buffer (m): 100

Site Details

Unit F, Meridian East, Meridian Business Park, LEICESTER, LE19 1QP



Tel: 0844 844 9952
 Fax: 0844 844 9951
 Web: www.envirocheck.co.uk



Additional SIMs

Published 1981 - 1992

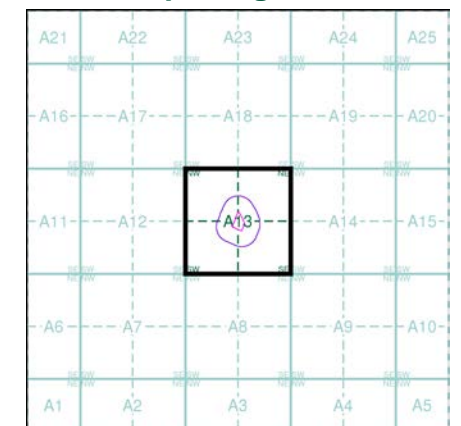
Source map scale - 1:1,250

The SIM cards (Ordnance Survey's 'Survey of Information on Microfilm') are further, minor editions of mapping which were produced and published in between the main editions as an area was updated. They date from 1947 to 1994, and contain detailed information on buildings, roads and land-use. These maps were produced at both 1:2,500 and 1:1,250 scales.

Map Name(s) and Date(s)

SK5502SW	1981	1:1,250
SK5501NW	1992	1:1,250
SK5501SW	1988	1:1,250

Historical Map - Segment A13



Order Details

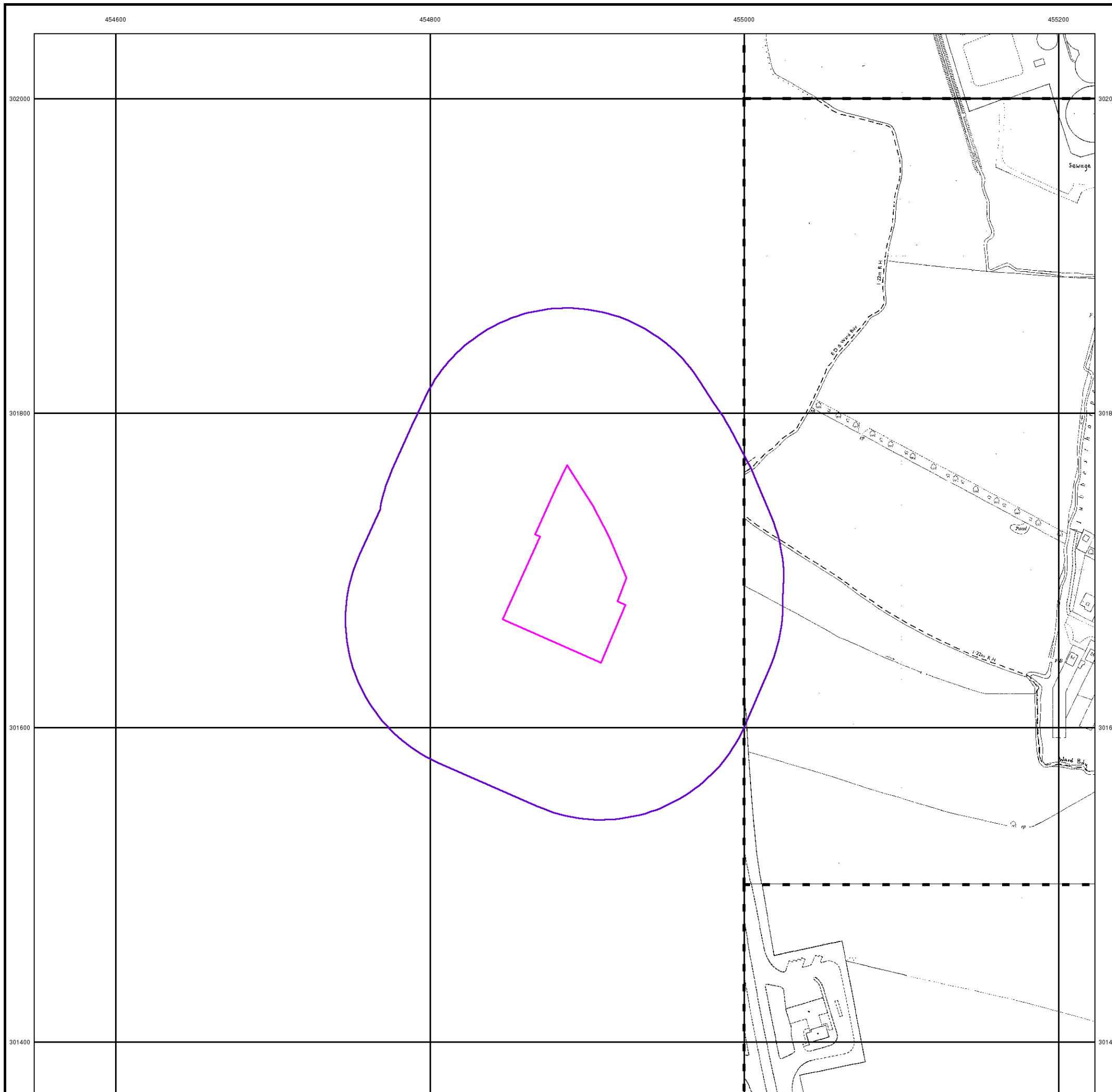
Order Number: 62897725_1_1
 Customer Ref: UK15-210MeridianBusinessPark
 National Grid Reference: 454890, 301700
 Slice: A
 Site Area (Ha): 0.55
 Search Buffer (m): 100

Site Details

Unit F, Meridian East, Meridian Business Park, LEICESTER,
 LE19 1QP



Tel: 0844 844 9952
 Fax: 0844 844 9951
 Web: www.envirocheck.co.uk



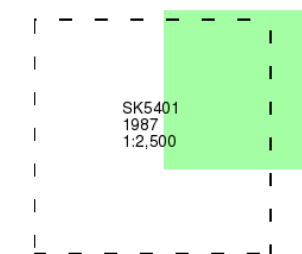
Additional SIMs

Published 1987

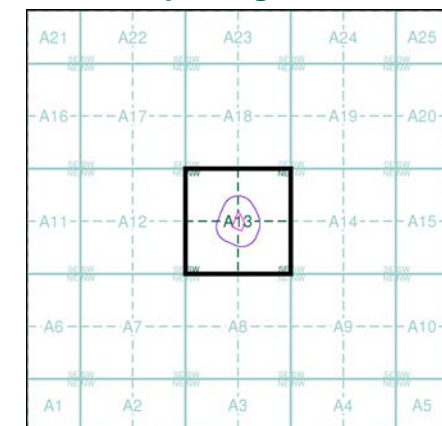
Source map scale - 1:2,500

The SIM cards (Ordnance Survey's 'Survey of Information on Microfilm') are further, minor editions of mapping which were produced and published in between the main editions as an area was updated. They date from 1947 to 1994, and contain detailed information on buildings, roads and land-use. These maps were produced at both 1:2,500 and 1:1,250 scales.

Map Name(s) and Date(s)



Historical Map - Segment A13

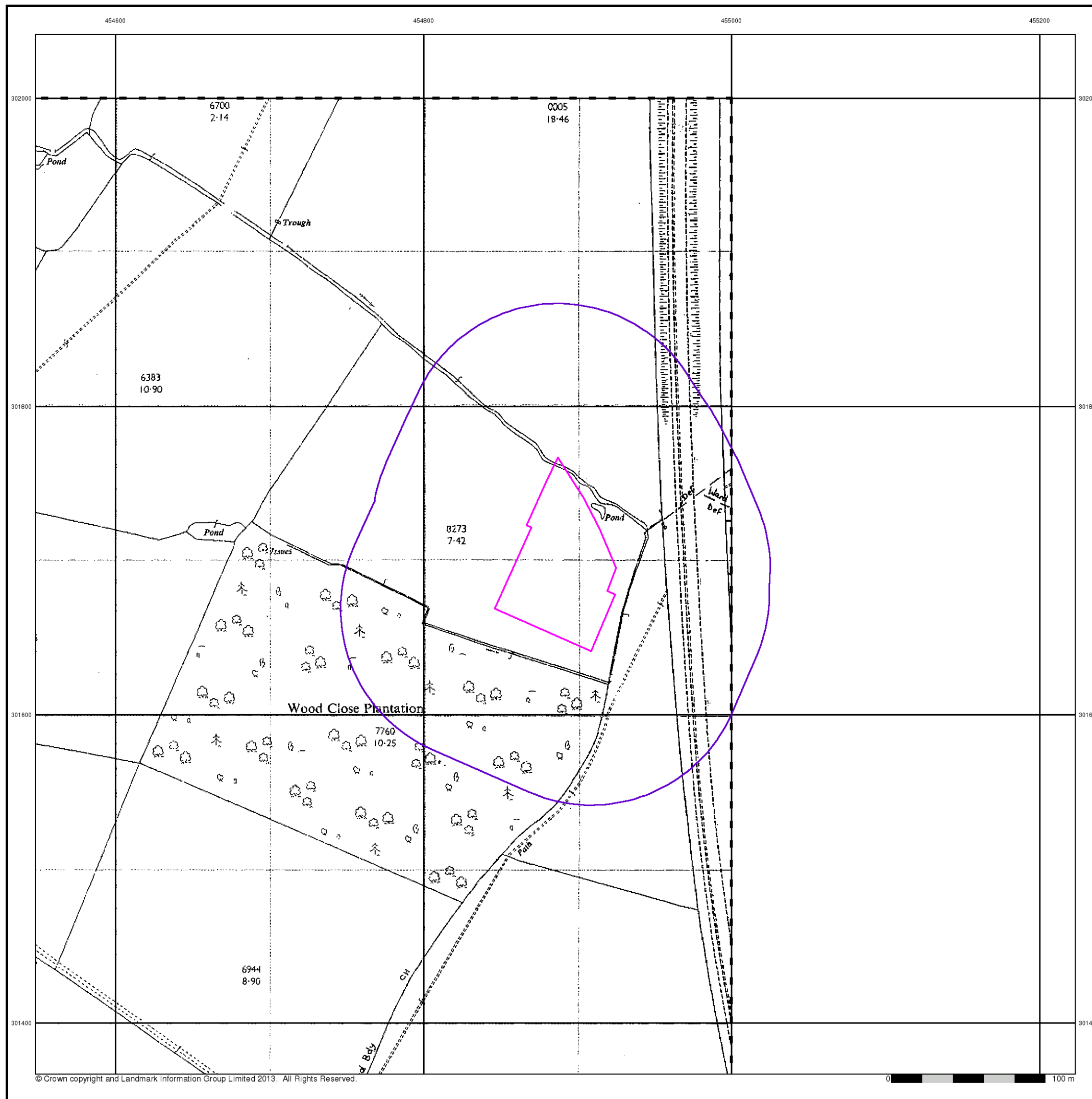


Order Details

Order Number: 62897725_1_1
 Customer Ref: UK15-210MeridianBusinessPark
 National Grid Reference: 454890, 301700
 Slice: A
 Site Area (Ha): 0.55
 Search Buffer (m): 100

Site Details

Unit F, Meridian East, Meridian Business Park, LEICESTER, LE19 1QP



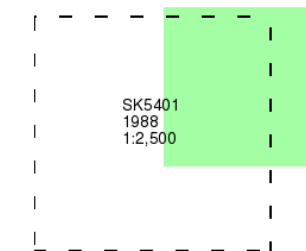
Additional SIMs

Published 1988

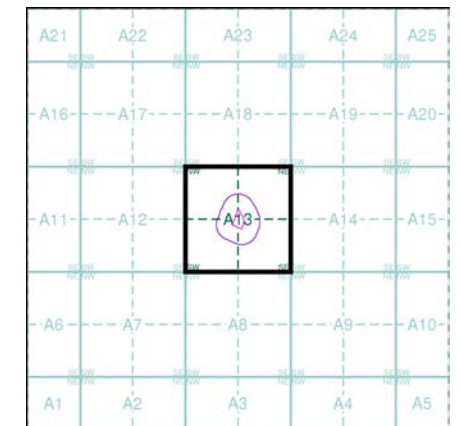
Source map scale - 1:2,500

The SIM cards (Ordnance Survey's 'Survey of Information on Microfilm') are further, minor editions of mapping which were produced and published in between the main editions as an area was updated. They date from 1947 to 1994, and contain detailed information on buildings, roads and land-use. These maps were produced at both 1:2,500 and 1:1,250 scales.

Map Name(s) and Date(s)



Historical Map - Segment A13

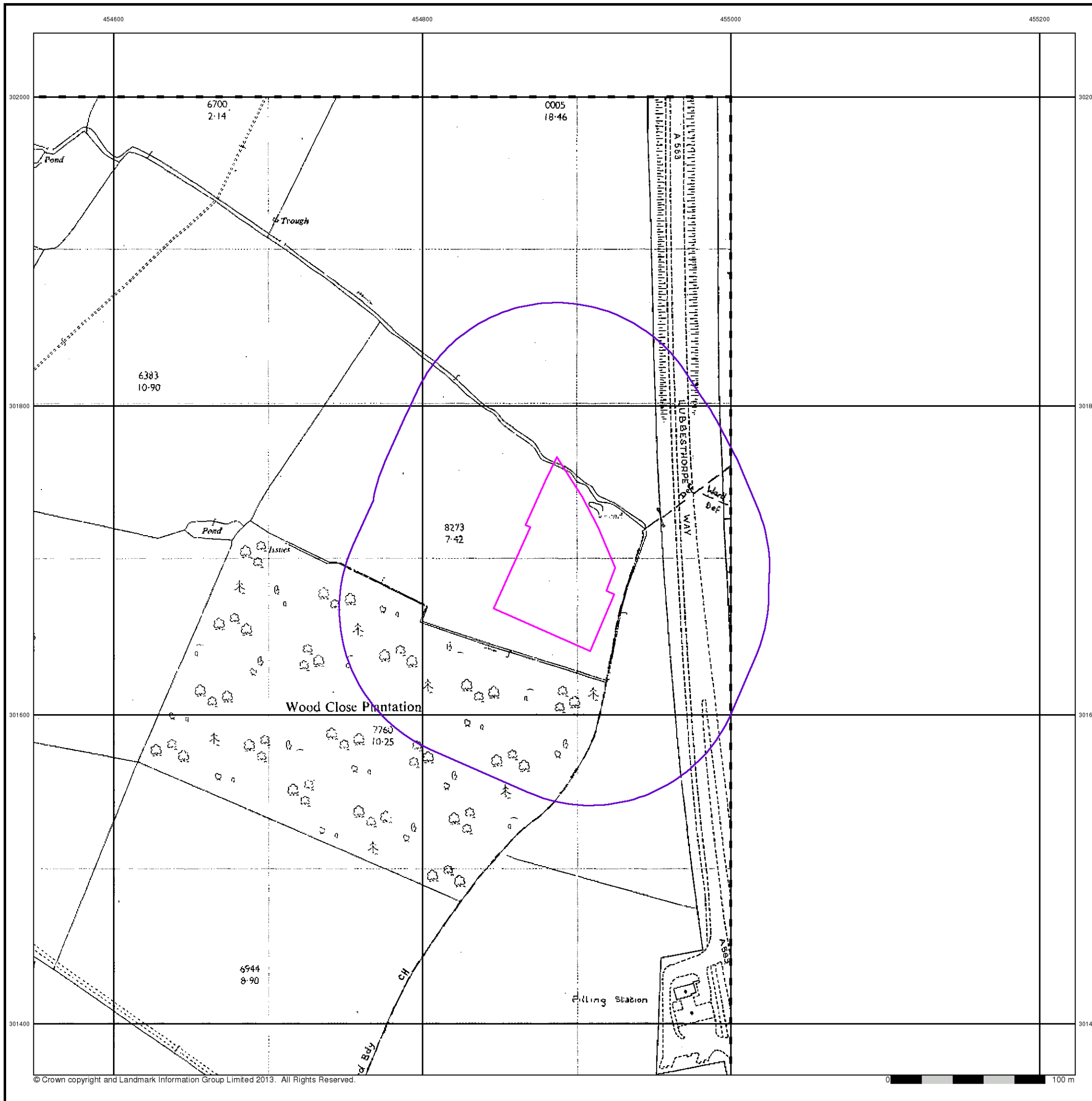


Order Details

Order Number: 62897725_1_1
 Customer Ref: UK15-210MeridianBusinessPark
 National Grid Reference: 454890, 301700
 Slice: A
 Site Area (Ha): 0.55
 Search Buffer (m): 100

Site Details

Unit F, Meridian East, Meridian Business Park, LEICESTER, LE19 1QP



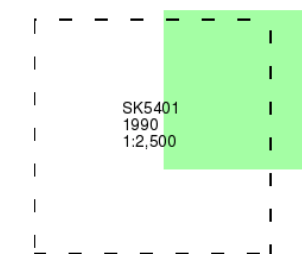
Additional SIMs

Published 1990

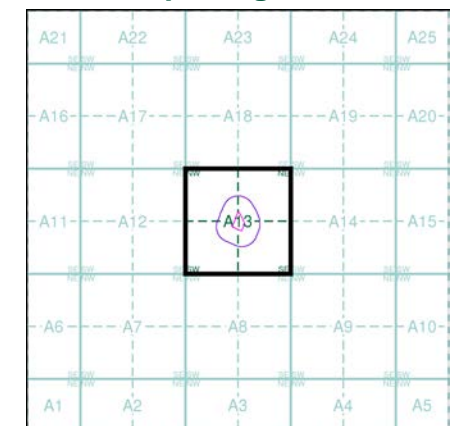
Source map scale - 1:2,500

The SIM cards (Ordnance Survey's 'Survey of Information on Microfilm') are further, minor editions of mapping which were produced and published in between the main editions as an area was updated. They date from 1947 to 1994, and contain detailed information on buildings, roads and land-use. These maps were produced at both 1:2,500 and 1:1,250 scales.

Map Name(s) and Date(s)



Historical Map - Segment A13

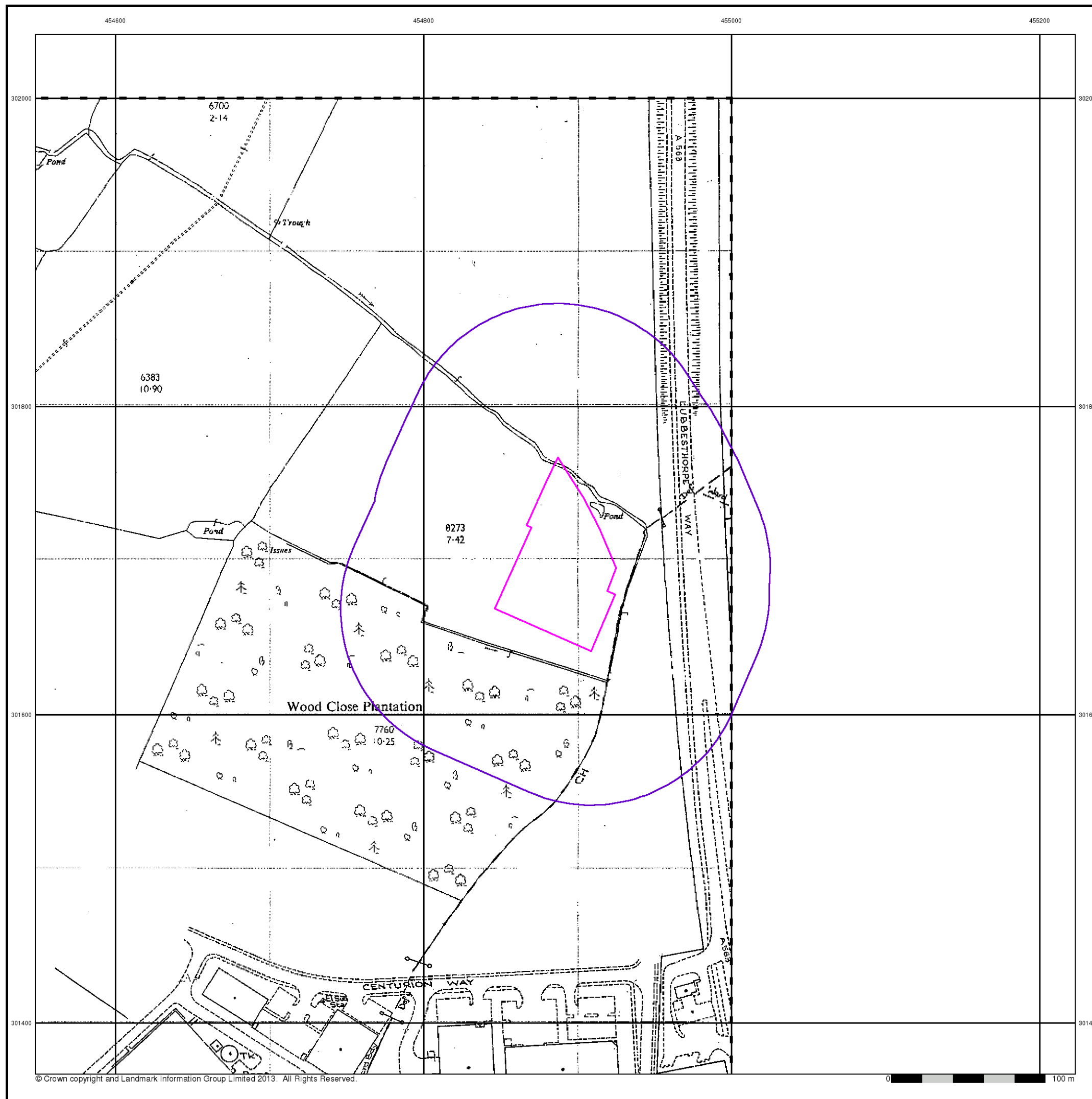


Order Details

Order Number: 62897725_1_1
 Customer Ref: UK15-210MeridianBusinessPark
 National Grid Reference: 454890, 301700
 Slice: A
 Site Area (Ha): 0.55
 Search Buffer (m): 100

Site Details

Unit F, Meridian East, Meridian Business Park, LEICESTER, LE19 1QP



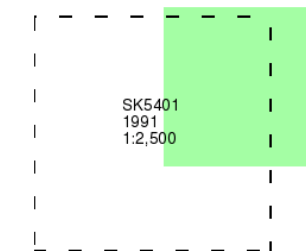
Additional SIMs

Published 1991

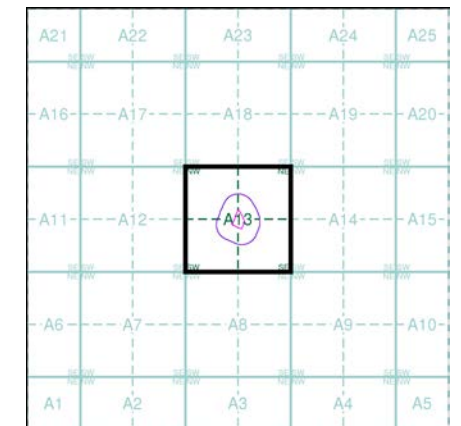
Source map scale - 1:2,500

The SIM cards (Ordnance Survey's 'Survey of Information on Microfilm') are further, minor editions of mapping which were produced and published in between the main editions as an area was updated. They date from 1947 to 1994, and contain detailed information on buildings, roads and land-use. These maps were produced at both 1:2,500 and 1:1,250 scales.

Map Name(s) and Date(s)



Historical Map - Segment A13

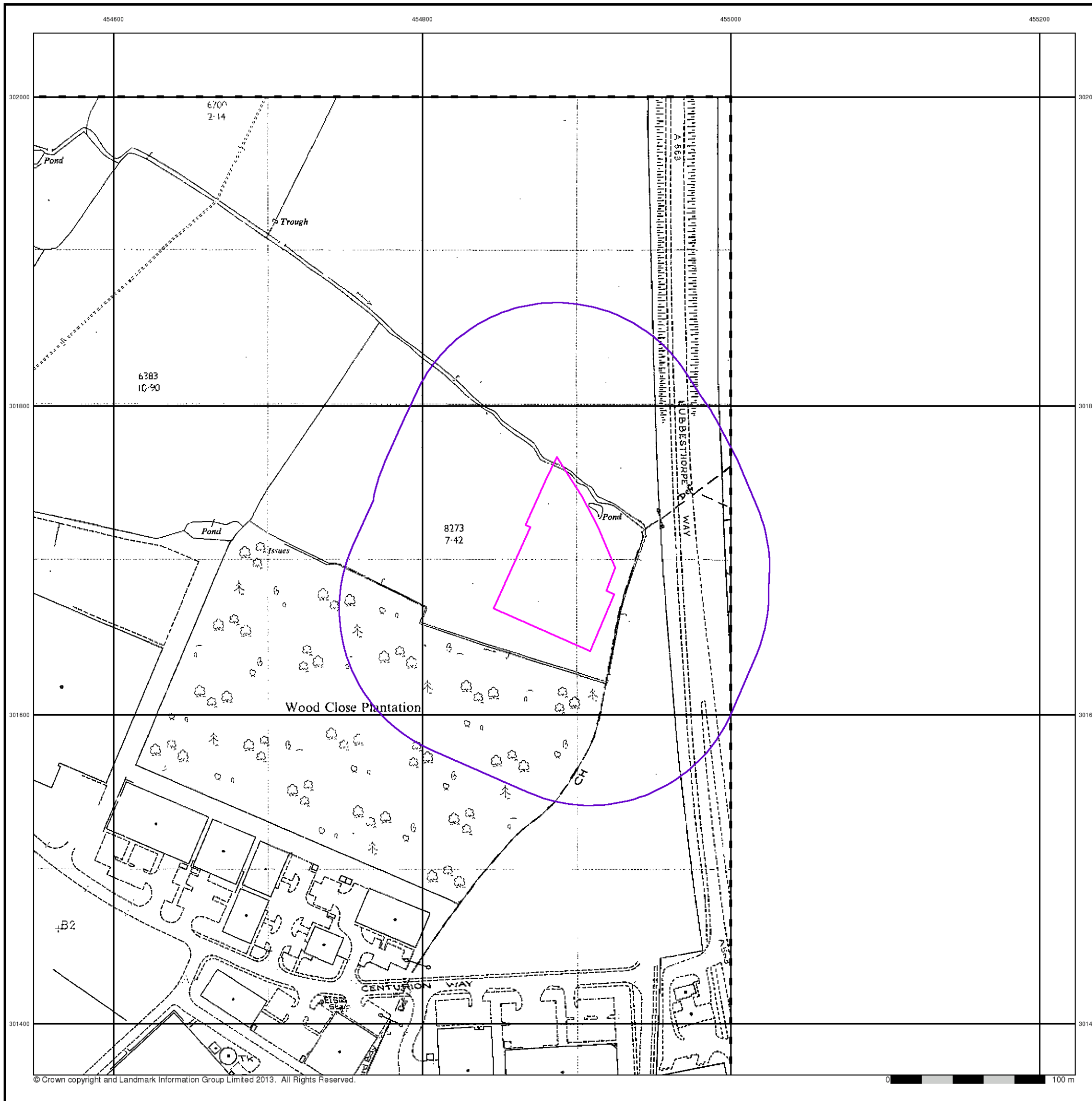


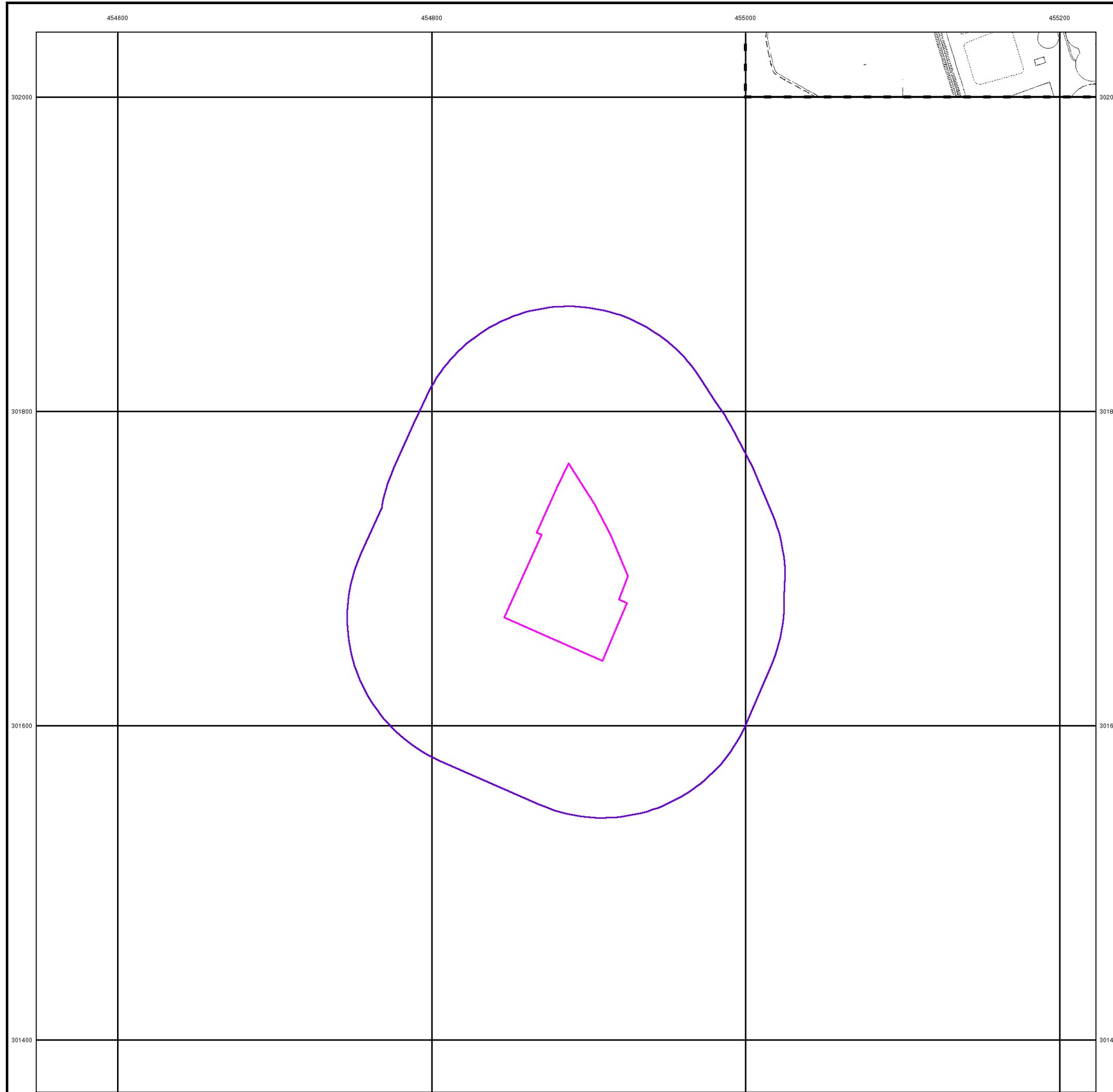
Order Details

Order Number: 62897725_1_1
 Customer Ref: UK15-210MeridianBusinessPark
 National Grid Reference: 454890, 301700
 Slice: A
 Site Area (Ha): 0.55
 Search Buffer (m): 100

Site Details

Unit F, Meridian East, Meridian Business Park, LEICESTER, LE19 1QP





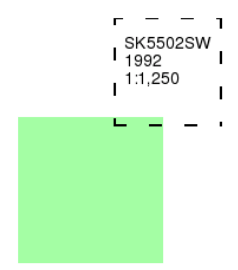
Additional SIMs

Published 1992

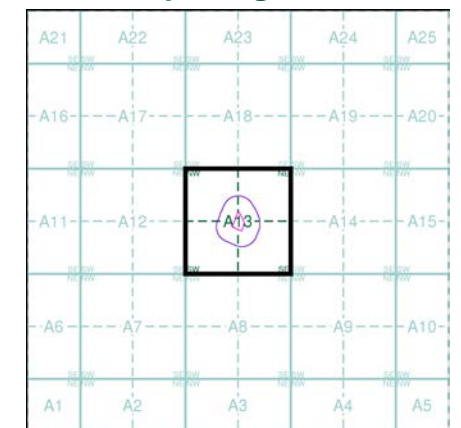
Source map scale - 1:1,250

The SIM cards (Ordnance Survey's 'Survey of Information on Microfilm') are further, minor editions of mapping which were produced and published in between the main editions as an area was updated. They date from 1947 to 1994, and contain detailed information on buildings, roads and land-use. These maps were produced at both 1:2,500 and 1:1,250 scales.

Map Name(s) and Date(s)



Historical Map - Segment A13



Order Details

Order Number: 62897725_1_1
 Customer Ref: UK15-210MeridianBusinessPark
 National Grid Reference: 454890, 301700
 Slice: A
 Site Area (Ha): 0.55
 Search Buffer (m): 100

Site Details

Unit F, Meridian East, Meridian Business Park, LEICESTER, LE19 1QP



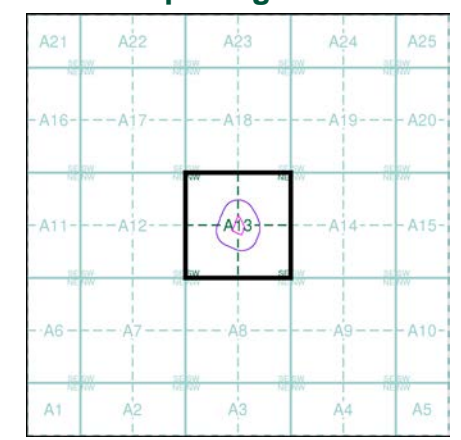
Large-Scale National Grid Data
Published 1993 - 1994
Source map scale - 1:1,250

'Large Scale National Grid Data' superseded SIM cards (Ordnance Survey's 'Survey of Information on Microfilm') in 1992, and continued to be produced until 1999. These maps were the fore-runners of digital mapping and so provide detailed information on houses and roads, but tend to show less topographic features such as vegetation. These maps were produced at both 1:2,500 and 1:1,250 scales.

Map Name(s) and Date(s)

BK5402SE	BK5502SW
1994	1993
1:1,250	1:1,250
BK5501NW	
1993	
1:1,250	
BK5501SW	
1993	
1:1,250	

Historical Map - Segment A13



Order Details

Order Number: 62897725_1_1
 Customer Ref: UK15-210MeridianBusinessPark
 National Grid Reference: 454890, 301700
 Slice: A
 Site Area (Ha): 0.55
 Search Buffer (m): 100

Site Details

Unit F, Meridian East, Meridian Business Park, LEICESTER, LE19 1QP



Tel: 0844 844 9952
 Fax: 0844 844 9951
 Web: www.envirocheck.co.uk

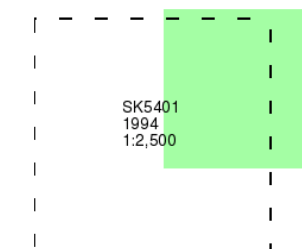
Large-Scale National Grid Data

Published 1994

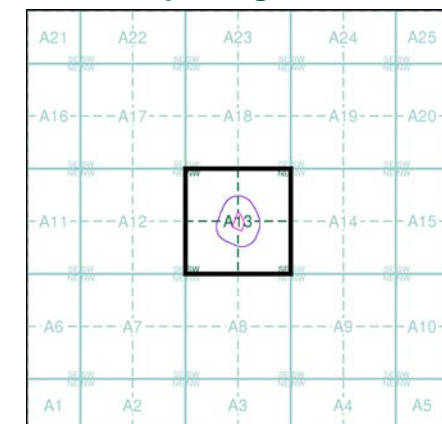
Source map scale - 1:2,500

'Large Scale National Grid Data' superseded SIM cards (Ordnance Survey's 'Survey of Information on Microfilm') in 1992, and continued to be produced until 1999. These maps were the fore-runners of digital mapping and so provide detailed information on houses and roads, but tend to show less topographic features such as vegetation. These maps were produced at both 1:2,500 and 1:1,250 scales.

Map Name(s) and Date(s)



Historical Map - Segment A13

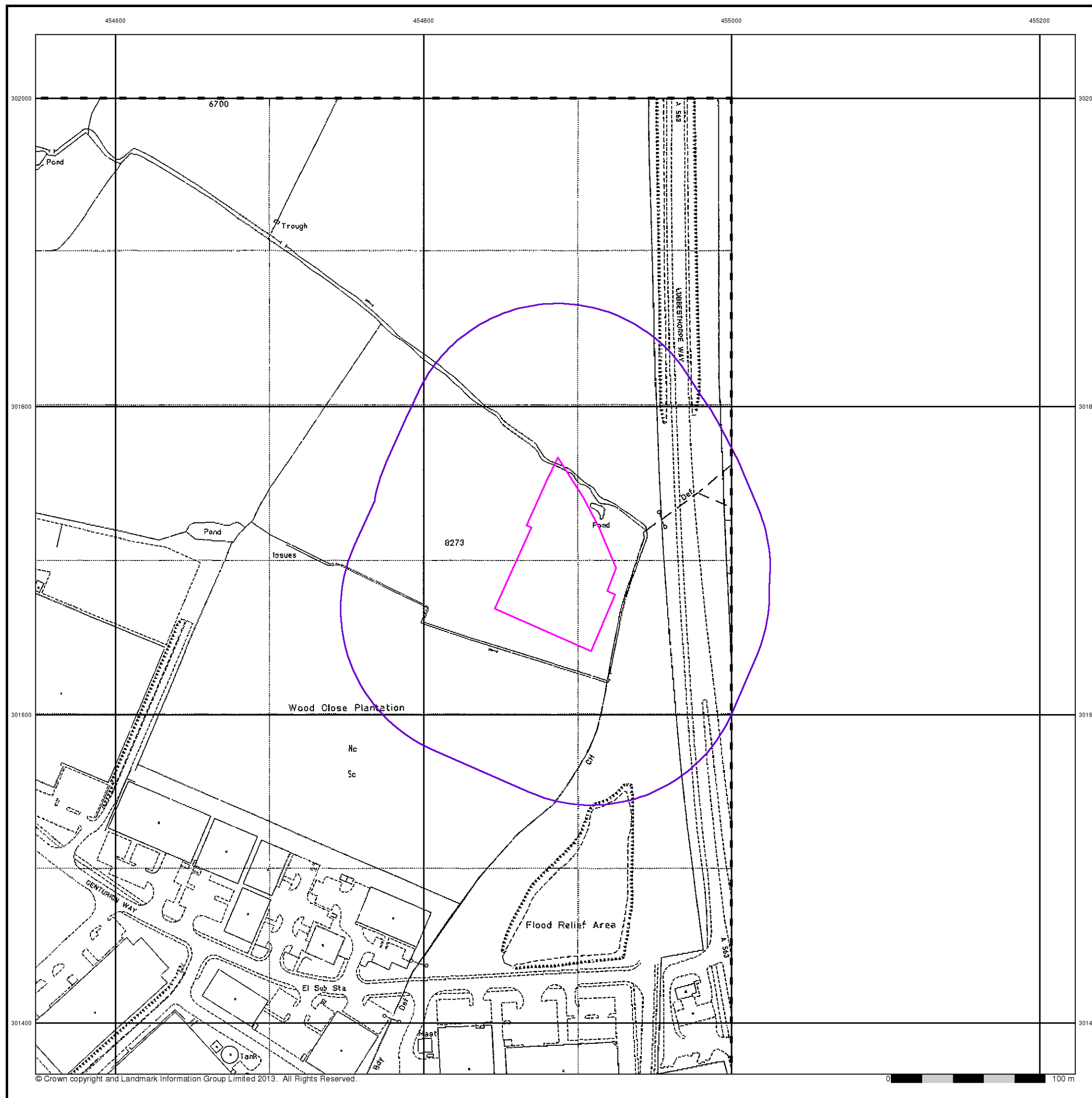


Order Details

Order Number: 62897725_1_1
 Customer Ref: UK15-210MeridianBusinessPark
 National Grid Reference: 454890, 301700
 Slice: A
 Site Area (Ha): 0.55
 Search Buffer (m): 100

Site Details

Unit F, Meridian East, Meridian Business Park, LEICESTER, LE19 1QP



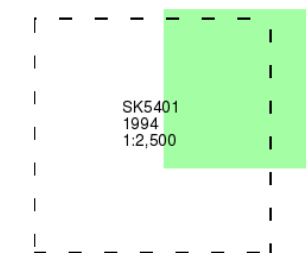
Large-Scale National Grid Data

Published 1994

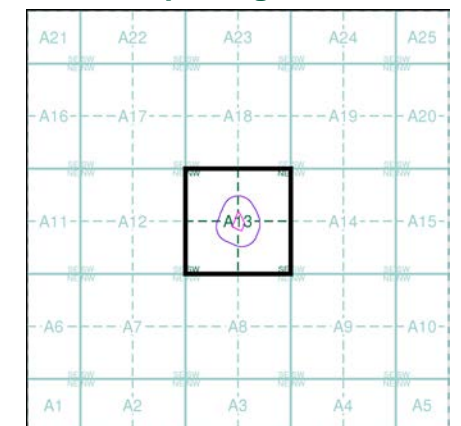
Source map scale - 1:2,500

'Large Scale National Grid Data' superseded SIM cards (Ordnance Survey's 'Survey of Information on Microfilm') in 1992, and continued to be produced until 1999. These maps were the fore-runners of digital mapping and so provide detailed information on houses and roads, but tend to show less topographic features such as vegetation. These maps were produced at both 1:2,500 and 1:1,250 scales.

Map Name(s) and Date(s)



Historical Map - Segment A13

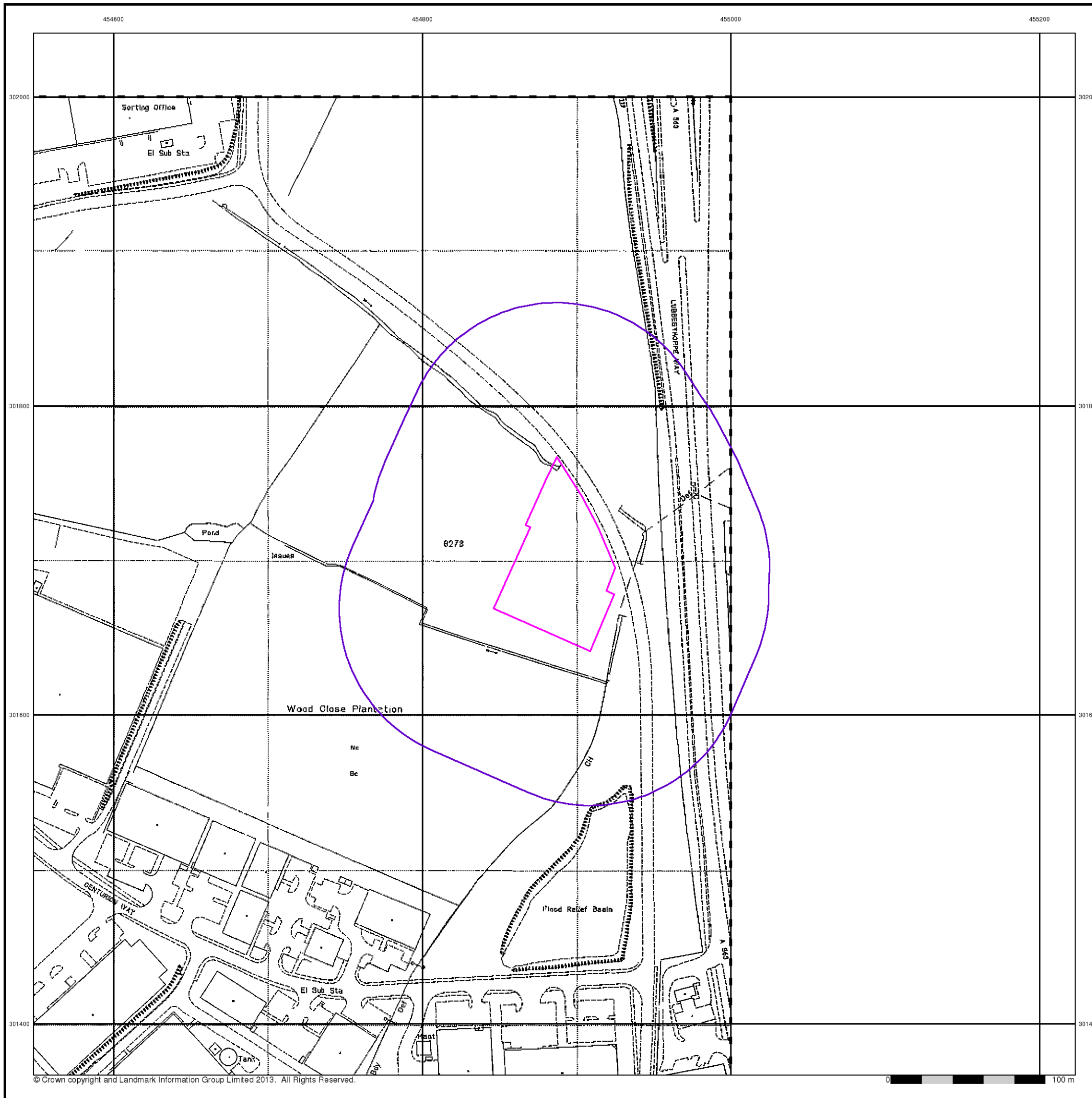


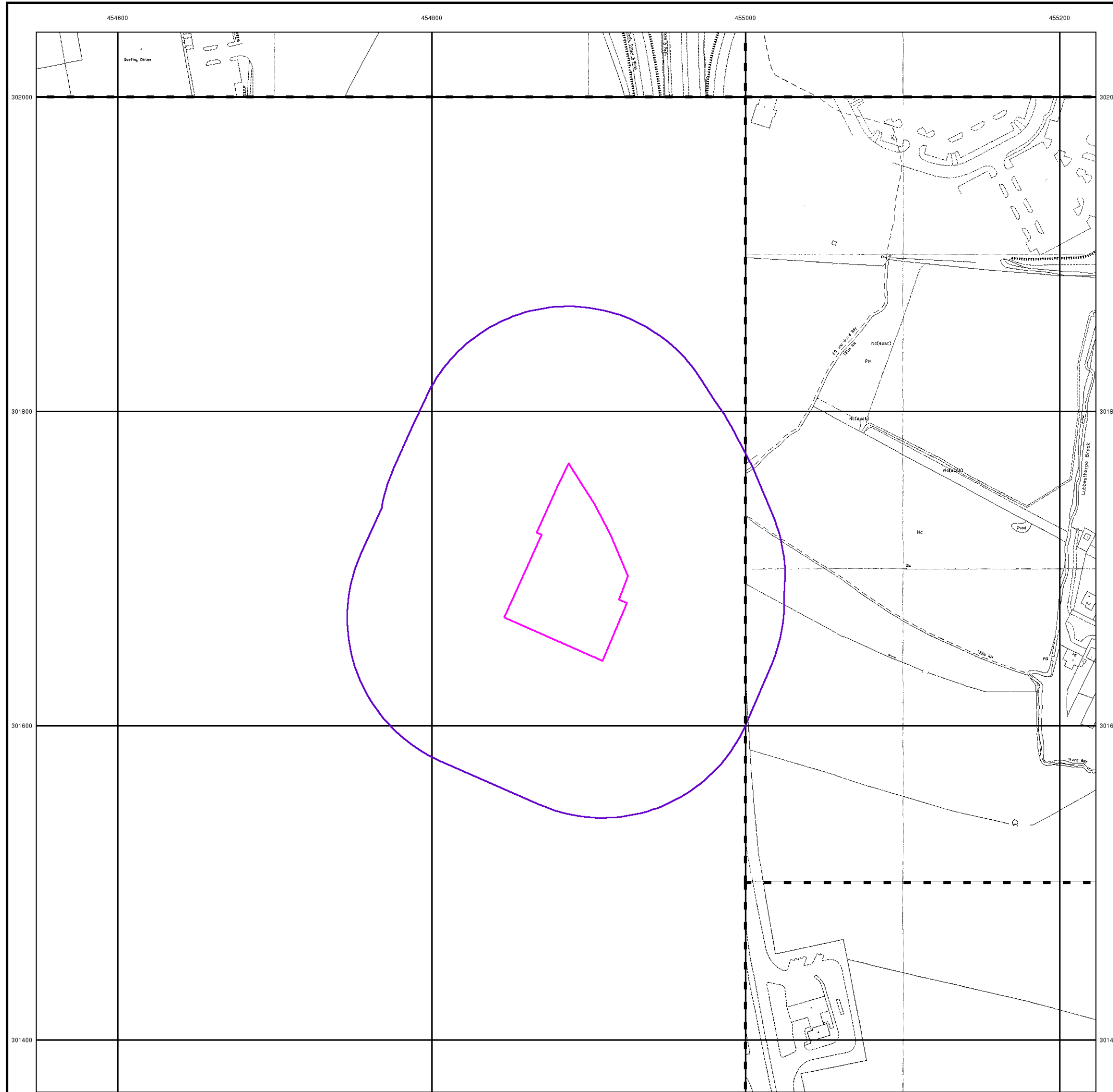
Order Details

Order Number: 62897725_1_1
 Customer Ref: UK15-210MeridianBusinessPark
 National Grid Reference: 454890, 301700
 Slice: A
 Site Area (Ha): 0.55
 Search Buffer (m): 100

Site Details

Unit F, Meridian East, Meridian Business Park, LEICESTER, LE19 1QP





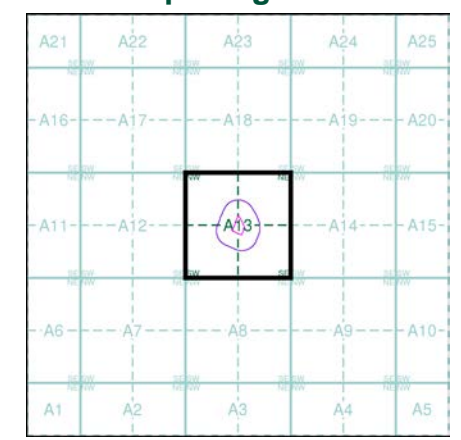
Large-Scale National Grid Data
Published 1994 - 1995
Source map scale - 1:1,250

'Large Scale National Grid Data' superseded SIM cards (Ordnance Survey's 'Survey of Information on Microfilm') in 1992, and continued to be produced until 1999. These maps were the fore-runners of digital mapping and so provide detailed information on houses and roads, but tend to show less topographic features such as vegetation. These maps were produced at both 1:2,500 and 1:1,250 scales.

Map Name(s) and Date(s)

BK5402SE	BK5502SW
1994	1994
1:1,250	1:1,250
BK5501NW	
1995	
1:1,250	
BK5501SW	
1994	
1:1,250	

Historical Map - Segment A13



Order Details

Order Number: 62897725_1_1
 Customer Ref: UK15-210MeridianBusinessPark
 National Grid Reference: 454890, 301700
 Slice: A
 Site Area (Ha): 0.55
 Search Buffer (m): 100

Site Details

Unit F, Meridian East, Meridian Business Park, LEICESTER, LE19 1QP

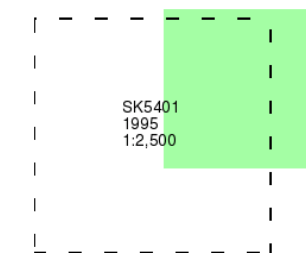
Large-Scale National Grid Data

Published 1995

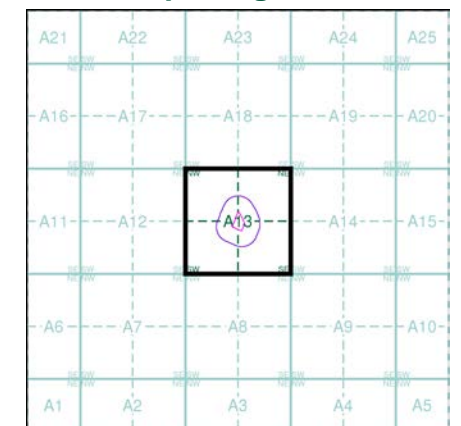
Source map scale - 1:2,500

'Large Scale National Grid Data' superseded SIM cards (Ordnance Survey's 'Survey of Information on Microfilm') in 1992, and continued to be produced until 1999. These maps were the fore-runners of digital mapping and so provide detailed information on houses and roads, but tend to show less topographic features such as vegetation. These maps were produced at both 1:2,500 and 1:1,250 scales.

Map Name(s) and Date(s)



Historical Map - Segment A13

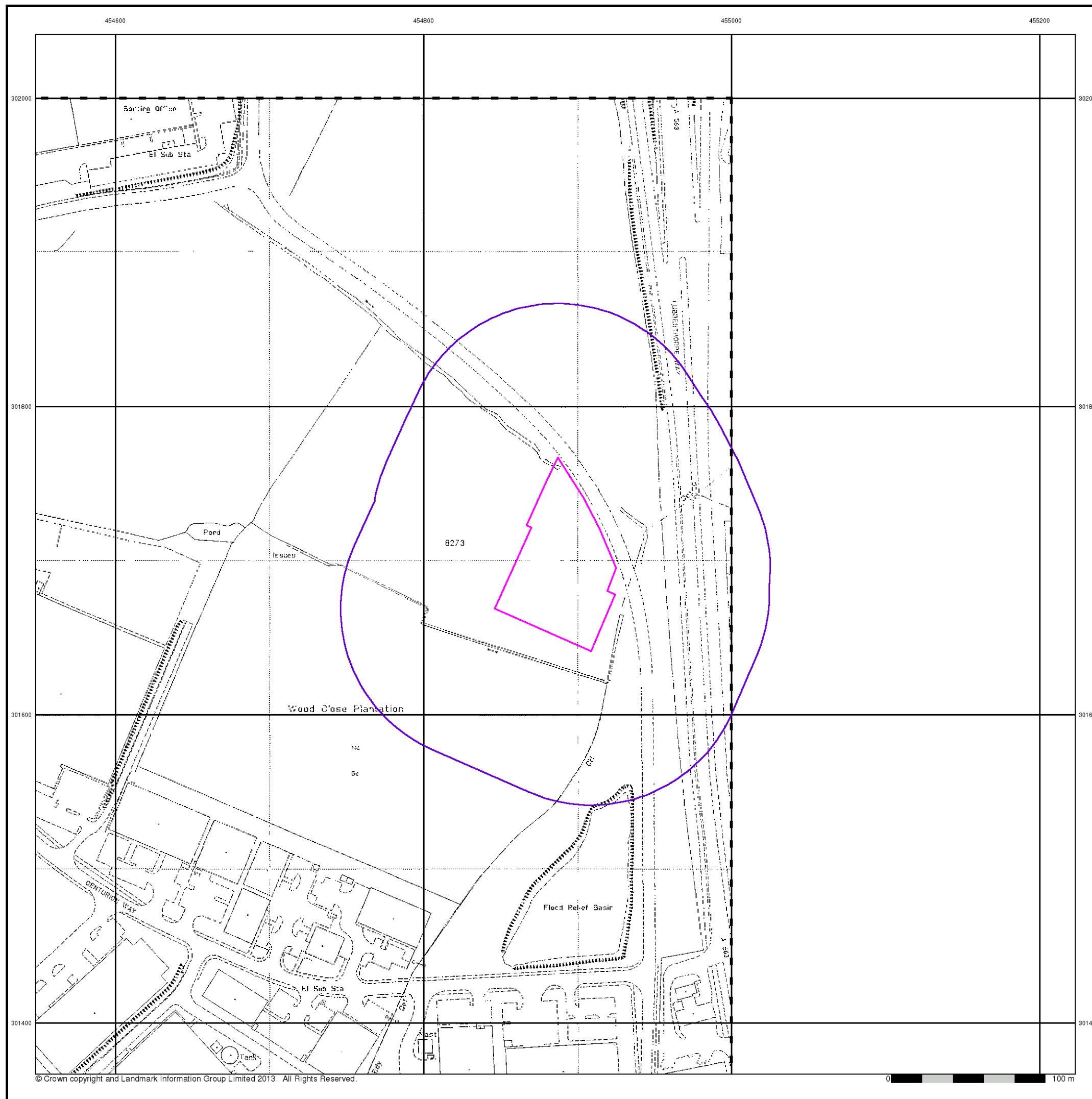


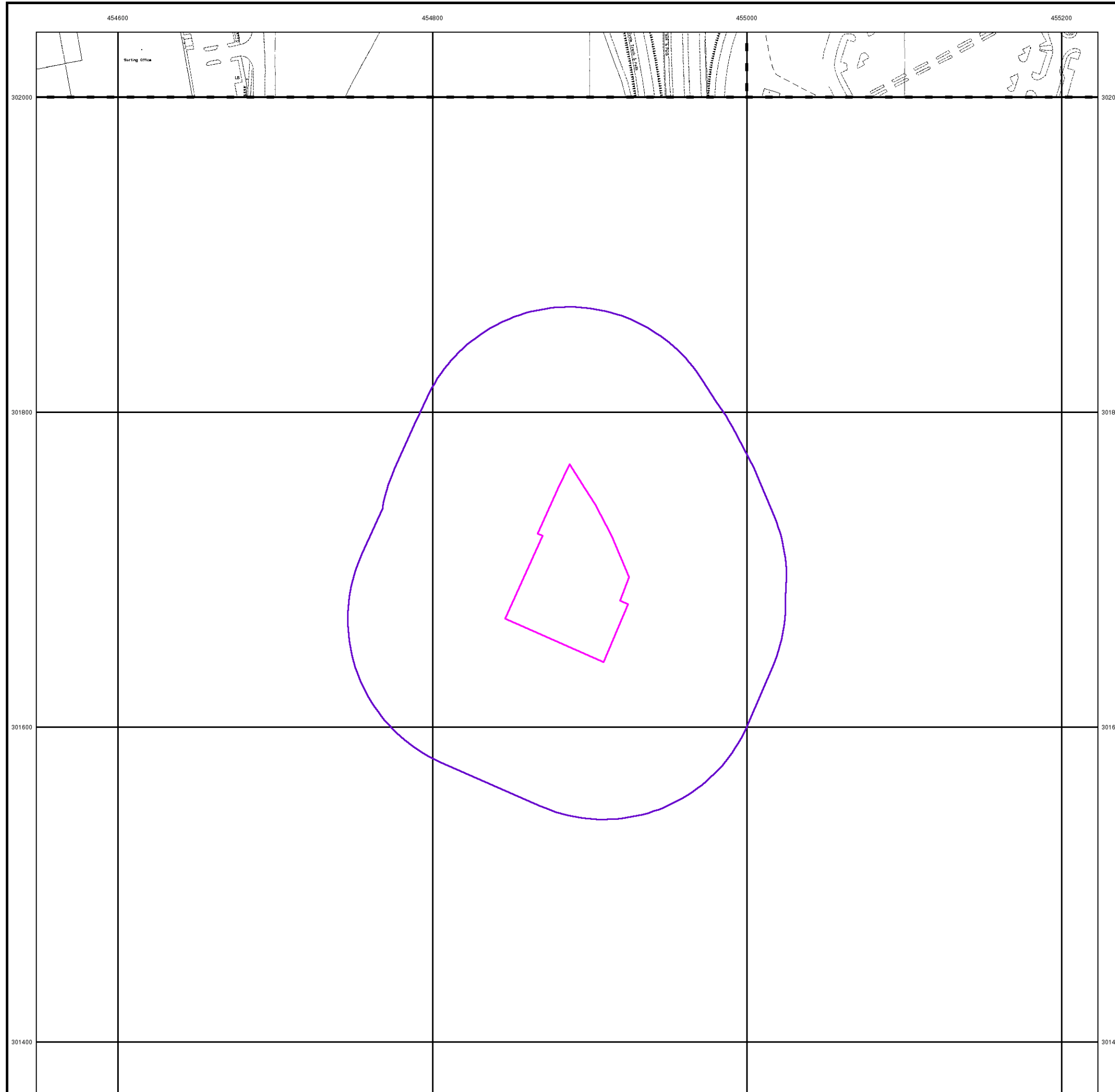
Order Details

Order Number: 62897725_1_1
 Customer Ref: UK15-210MeridianBusinessPark
 National Grid Reference: 454890, 301700
 Slice: A
 Site Area (Ha): 0.55
 Search Buffer (m): 100

Site Details

Unit F, Meridian East, Meridian Business Park, LEICESTER, LE19 1QP





Large-Scale National Grid Data

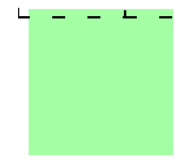
Published 1995

Source map scale - 1:1,250

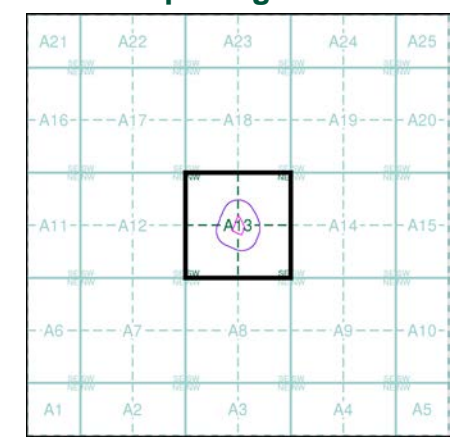
'Large Scale National Grid Data' superseded SIM cards (Ordnance Survey's 'Survey of Information on Microfilm') in 1992, and continued to be produced until 1999. These maps were the fore-runners of digital mapping and so provide detailed information on houses and roads, but tend to show less topographic features such as vegetation. These maps were produced at both 1:2,500 and 1:1,250 scales.

Map Name(s) and Date(s)

SK5402SE	SK5502SW
1995	1995
1:1,250	1:1,250



Historical Map - Segment A13



Order Details

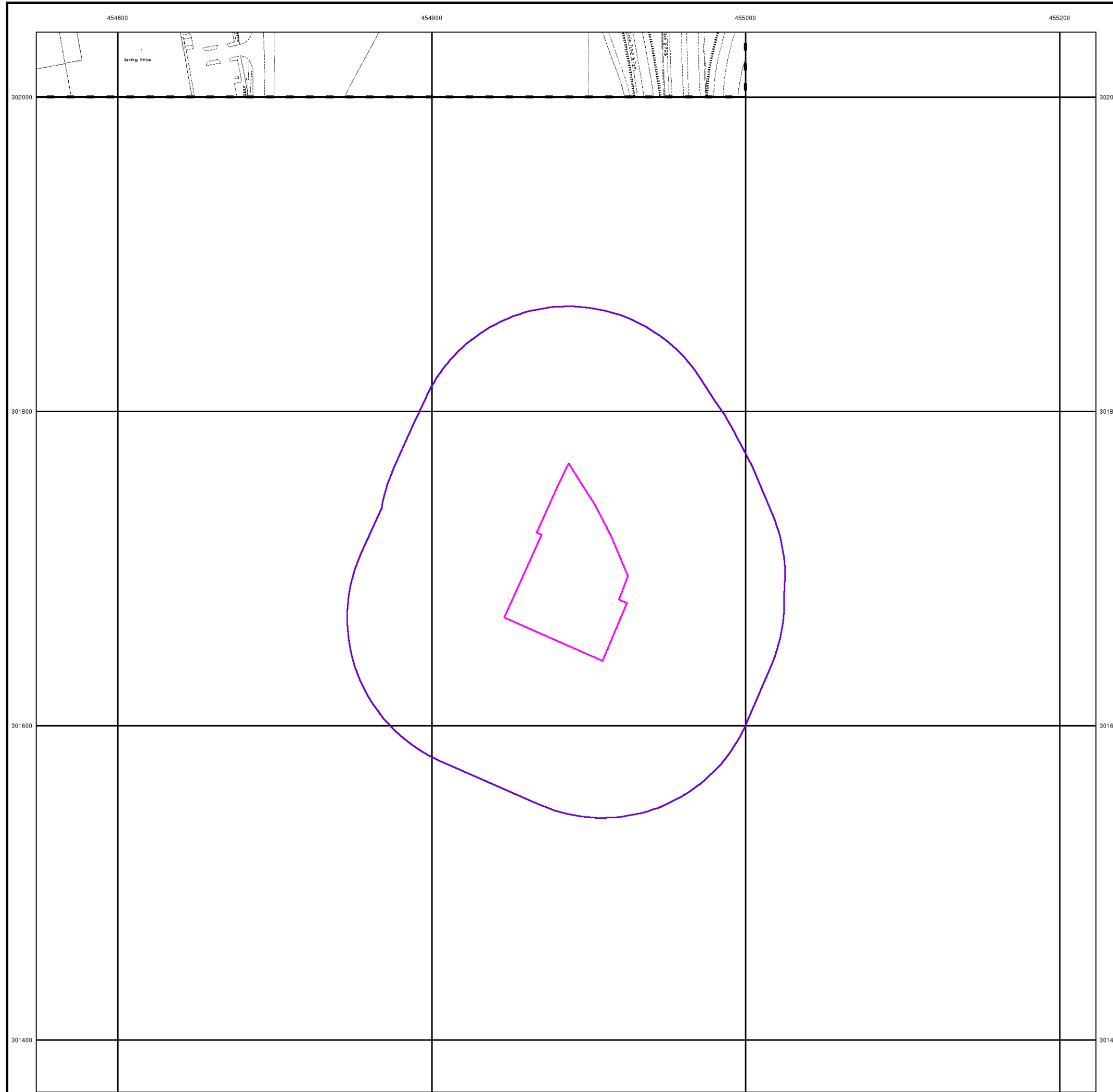
Order Number: 62897725_1_1
 Customer Ref: UK15-210MeridianBusinessPark
 National Grid Reference: 454890, 301700
 Slice: A
 Site Area (Ha): 0.55
 Search Buffer (m): 100

Site Details

Unit F, Meridian East, Meridian Business Park, LEICESTER, LE19 1QP



Tel: 0844 844 9952
 Fax: 0844 844 9951
 Web: www.envirocheck.co.uk



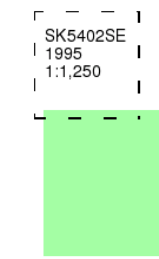
Large-Scale National Grid Data

Published 1995

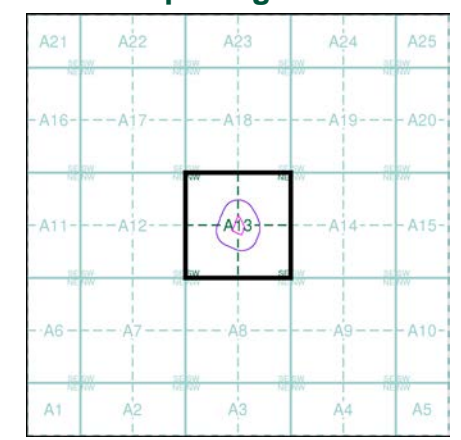
Source map scale - 1:1,250

'Large Scale National Grid Data' superseded SIM cards (Ordnance Survey's 'Survey of Information on Microfilm') in 1992, and continued to be produced until 1999. These maps were the fore-runners of digital mapping and so provide detailed information on houses and roads, but tend to show less topographic features such as vegetation. These maps were produced at both 1:2,500 and 1:1,250 scales.

Map Name(s) and Date(s)



Historical Map - Segment A13



Order Details

Order Number: 62897725_1_1
 Customer Ref: UK15-210MeridianBusinessPark
 National Grid Reference: 454890, 301700
 Slice: A
 Site Area (Ha): 0.55
 Search Buffer (m): 100

Site Details

Unit F, Meridian East, Meridian Business Park, LEICESTER, LE19 1QP



Tel: 0844 844 9952
 Fax: 0844 844 9951
 Web: www.envirocheck.co.uk

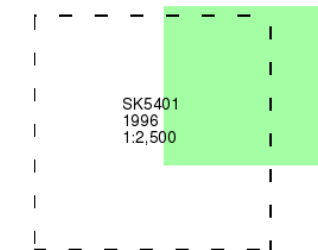
Large-Scale National Grid Data

Published 1996

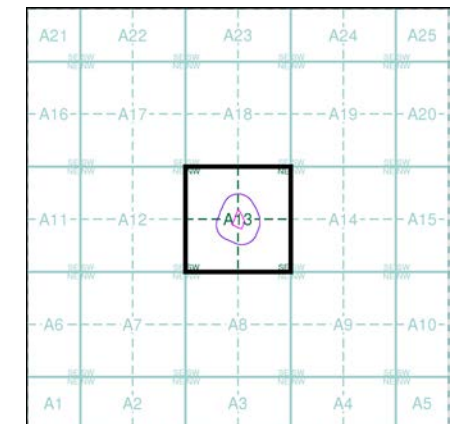
Source map scale - 1:2,500

'Large Scale National Grid Data' superseded SIM cards (Ordnance Survey's 'Survey of Information on Microfilm') in 1992, and continued to be produced until 1999. These maps were the fore-runners of digital mapping and so provide detailed information on houses and roads, but tend to show less topographic features such as vegetation. These maps were produced at both 1:2,500 and 1:1,250 scales.

Map Name(s) and Date(s)



Historical Map - Segment A13



Order Details

Order Number: 62897725_1_1
 Customer Ref: UK15-210MeridianBusinessPark
 National Grid Reference: 454890, 301700
 Slice: A
 Site Area (Ha): 0.55
 Search Buffer (m): 100

Site Details

Unit F, Meridian East, Meridian Business Park, LEICESTER, LE19 1QP

